

2005 3931

FILED  
RECORDERS OFFICE  
JONES COUNTY IOWA

05 NOV -1 PM 1:16

MARIE KRUTZFIELD  
RECORDER 7.00

*BONDÉ*

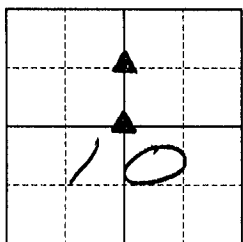
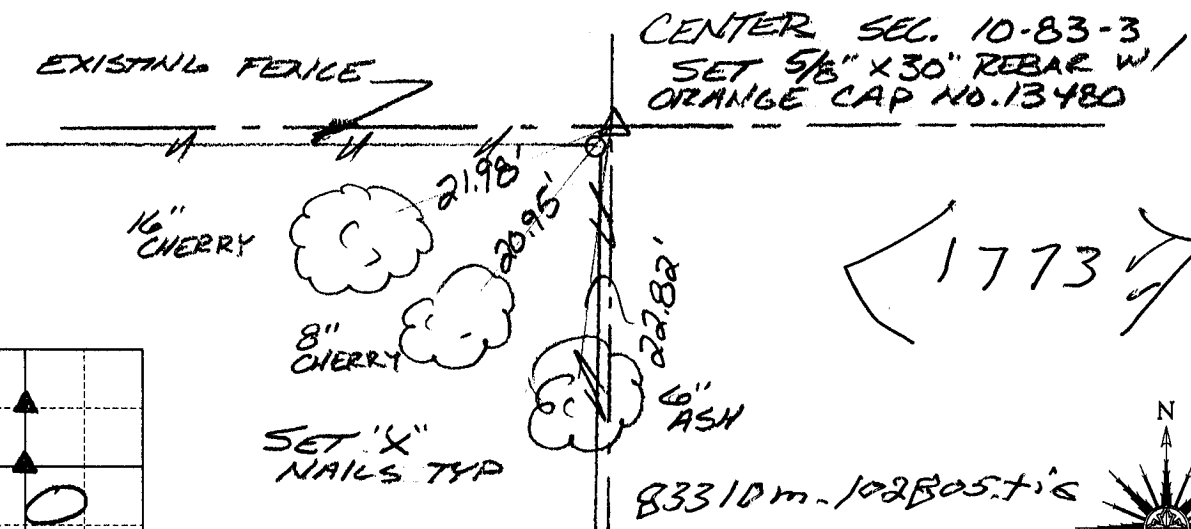
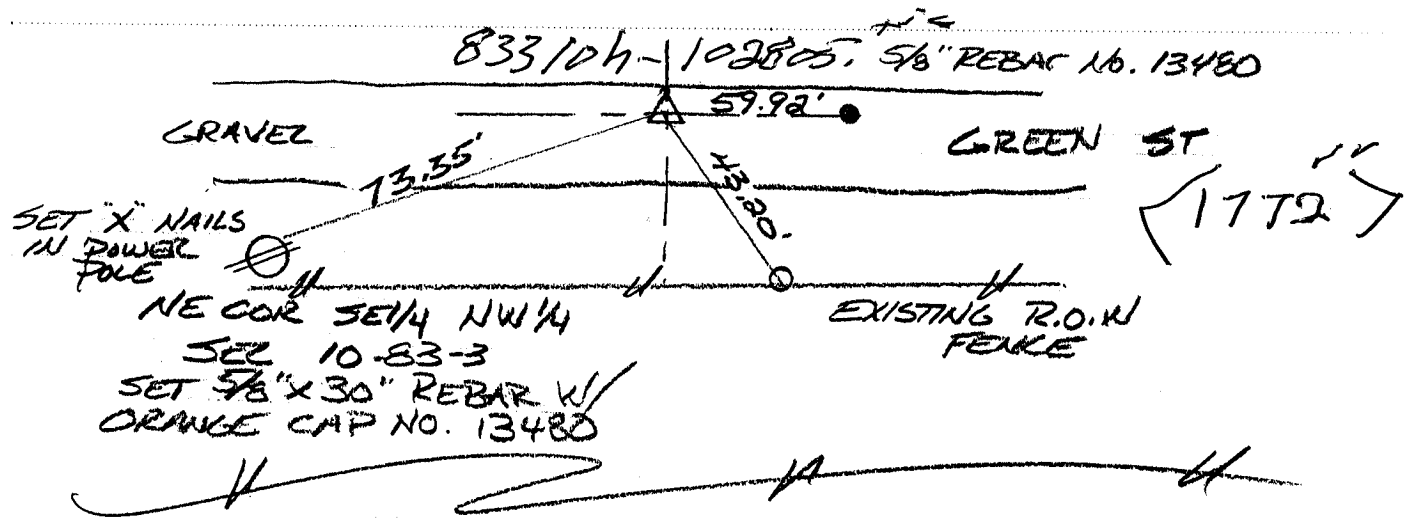
PREPARED BY: LEO P. BONIFAZI SCHNOOR-BONIFAZI ENGINEERING & SURVEYING, LC 320, 11TH AVE SE, STE 123 CEDAR RAPIDS, IA 52401 319-298-8888

UNITED STATES PUBLIC LAND SURVEY CORNER CERTIFICATE

Land Survey Monuments Situated in Section 10, Township 83 North, Range 3 W of the Fifth Principal Meridian, JONES County, Iowa. Reason for filing NO CERTIFICATE ON FILE

NE COR SE 1/4 NW 1/4 SET 5/8" x 30" REBAR W/ORANGE CAP NO. 13480 AT MID SPLIT BETWEEN CENTER OF SECTION 10 N 1/4 COR.

CENTER OF SECTION SET 5/8" x 30" REBAR W/ORANGE CAP NO. 13480 AT PROPOSED POSITION 1 IN ACCORDANCE W/ SURVEY BY T. R. WARRINER AS FILED IN PLAT BOOK 1, Page 273. NOTE: CORNER IS NOT ON LINE BETWEEN N 1/4 CORNER & S 1/4 CORNER.



CORNERS TO BE INDEXED

NE COR SE 1/4 NW 1/4 10-83-3

