

2003 1063  
FILED  
RECORDERS OFFICE  
JONES COUNTY IOWA

03 MAR 13 PM 1:07

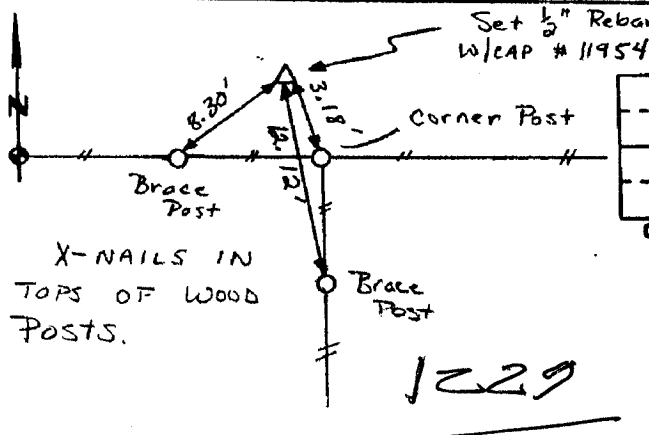
MARIE KRUTZFIELD  
RECORDER 6.00 PM

PREPARED BY HALL & HALL ENGINEERS, INC. 209 29TH STREET N.E. CEDAR RAPIDS, IOWA 52402 (319) 362-9548

LAND SURVEY MONUMENTS SITUATED IN SECTION 19, TOWNSHIP 83 NORTH,  
RANGE 3 WEST, OF THE FIFTH PRINCIPAL MERIDIAN, JONES COUNTY IOWA.

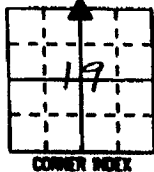
RECOVERY TIE DRAWING

MONUMENT DESCRIPTION AND REMARKS:

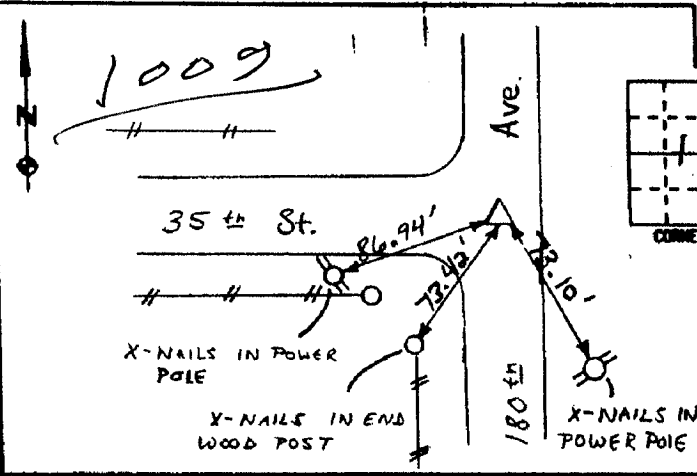


N. 1/4 Corner Section 19-83-3

REASON FOR PREPARING CERTIFICATE: (A) B, C OR D  
PREVIOUS BOOK \_\_\_\_\_, PAGE \_\_\_\_\_  
Set 1/2" Rebar w/ Red L.S. CAP  
# 11954 3' NORTH OF  
EAST-WEST FENCE FLUSH  
W/ SURFACE.

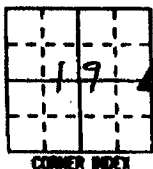


833190-022703




E. 1/4 CORNER Section 19-83-3

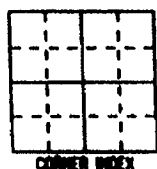
REASON FOR PREPARING CERTIFICATE: (A) B, C OR D  
PREVIOUS BOOK \_\_\_\_\_, PAGE \_\_\_\_\_  
Set 1/2" Rebar w/ Red L.S. CAP  
# 11954 ON E-E 35th St.  
AND 180th Ave. 3" DEEP.



833190-022703



REASON FOR PREPARING CERTIFICATE: A, B, C OR D  
PREVIOUS BOOK \_\_\_\_\_, PAGE \_\_\_\_\_



I hereby certify that this land surveying document was prepared and the related survey work was performed by me or under my direct personal supervision and that I am a duly Licensed Land Surveyor under the laws of the State of Iowa.  
Signed: Daniel J. Johnson Date: 2-27-03  
Daniel J. Johnson, L.S. 11854  
My license expires on or before December 31, 2004  
Pages or sheets covered by this cost: 1  
(Entire submission unless specified here)

- REASON FOR PREPARING CERTIFICATE:
- A) THERE IS NO CERTIFICATE FOR THE CORNER ON FILE WITH THE RECORDER OF THE COUNTY IN WHICH THE CORNER IS LOCATED.
  - B) CORNER POSITION DIFFERS FROM THAT SHOWN IN THE PUBLIC RECORDS OF THE COUNTY IN WHICH THE CORNER IS LOCATED.
  - C) THE CORNER MONUMENT HAS BEEN REPLACED OR MODIFIED.
  - D) THE REFERENCE TIES REFERRED TO IN AN EXISTING PUBLIC RECORD ARE INCORRECT OR MISSING

SHEET NO. \_\_\_\_\_ U.S. PUBLIC LAND SURVEY CORNER CERTIFICATE

PROJECT NAME: Jones County (Morley)

HALL AND HALL ENGINEERS, INC.  
209 29TH STREET N.E.  
CEDAR RAPIDS, IOWA 52402  
(319) 362-9548

DATE: 5/3/00 SCALE: NONE P. NO. County 3 P. NO. 6125

# UNITED STATES PUBLIC LAND SURVEY CORNER CERTIFICATE

LAND SURVEY MONUMENTS SITUATED IN SECTION 19, TOWNSHIP 83  
NORTH, RANGE 3 WEST OF THE 5TH P.M., JONES COUNTY, IOWA

**CORNERS TO BE INDEXED**

CORNER	SECTION	TOWNSHIP	RANGE
E-1/4	19	83N	3W

OFFICE FILE NO. 83319o\_071701  
CIRCA-1940

FOUND RED GRANITE STONE WITH V-GROOVE ON TOP 18" BELOW ROAD SURFACE. EAST 1/4 COR. SEC. 19, T83N, R3W

35TH STREET

180TH AVE.

IRON PIN

REFERENCE:  
JONES COUNTY CORNER STONE BOOK 19  
NO CERTIFICATE ON THIS. COUNTY SURVEY CREW FOUND STONE IN 1940(S)

PREVIOUSLY RECORDED IN BOOK N/A, PAGE N/A  
MONUMENT DESCRIPTION AND HOW ESTABLISHED FOUND RED GRANITE STONE WITH V-GROOVE ON TOP 18" BELOW ROAD SURFACE. SET IRON SHAFT ON TOP OF STONE. TIED OUT AS INDICATED. E-1/4 COR. SEC. 19, T83N, R3W, 5TH P.M., JONES COUNTY, IOWA

**CORNERS TO BE INDEXED**

CORNER	SECTION	TOWNSHIP	RANGE

OFFICE FILE NO. \_\_\_\_\_

PREVIOUSLY RECORDED IN BOOK \_\_\_\_\_, PAGE \_\_\_\_\_  
MONUMENT DESCRIPTION AND HOW ESTABLISHED \_\_\_\_\_

**CORNERS TO BE INDEXED**

CORNER	SECTION	TOWNSHIP	RANGE

OFFICE FILE NO. \_\_\_\_\_

PREVIOUSLY RECORDED IN BOOK \_\_\_\_\_, PAGE \_\_\_\_\_  
MONUMENT DESCRIPTION AND HOW ESTABLISHED \_\_\_\_\_

**CORNERS TO BE INDEXED**

CORNER	SECTION	TOWNSHIP	RANGE

OFFICE FILE NO. \_\_\_\_\_

PREVIOUSLY RECORDED IN BOOK \_\_\_\_\_, PAGE \_\_\_\_\_  
MONUMENT DESCRIPTION AND HOW ESTABLISHED \_\_\_\_\_

~~I hereby declare that this plat, survey or report was made by me or under my direct personal supervision and that I am a duly registered Land Surveyor under the laws of the State of Iowa.~~

Signed: \_\_\_\_\_

Joseph D. Tjepkes L.S. Iowa Reg. No. 14807  
My Registration Renewal Date is December 31, 2002

SEAL

JONES COUNTY ENGINEER'S OFFICE

19501 HWY. 64,  
ANAMOSA, IOWA,  
52205 (319)462-3785