

SECTION CORNER CERTIFICATE

LAND SURVEY MONUMENTS SITUATED IN SECTION 28, TOWNSHIP 83 NORTH,
RANGE 3 WEST, OF THE FIFTH PRINCIPAL MERIDIAN, Jones, COUNTY, IOWA.

PREVIOUSLY RECORDED IN BOOK _____ AT PAGE _____ .

FOR RECORDER'S USE

REASON FOR PREPARING CERTIFICATE:

- A) THERE IS NO CERTIFICATE FOR THE CORNER ON FILE WITH THE RECORDER OF THE COUNTY IN WHICH THE CORNER IS LOCATED.
- B) CORNER POSITION DIFFERS FROM THAT SHOWN IN THE PUBLIC RECORDS OF THE COUNTY IN WHICH THE CORNER IS LOCATED.
- C) THE CORNER MONUMENT HAS BEEN REPLACED OR MODIFIED.
- CO THE REFERENCE TIES REFERRED TO IN AN EXISTING PUBLIC RECORD ARE INCORRECT.

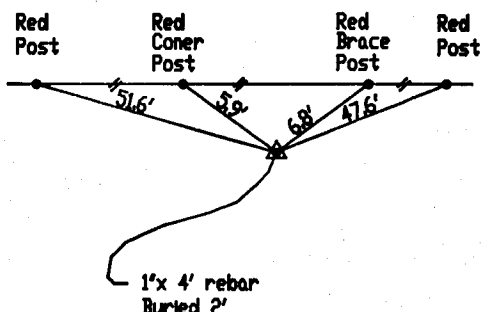
MONUMENT DESCRIPTION AND REMARKS:

N 1/4 CORNER - DUG FOUND NOTHING SET 1" X 4' REBAR BURIED 2', IRON PIN 5' SOUTH OF EAST WEST FENCE

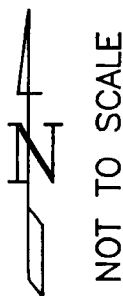
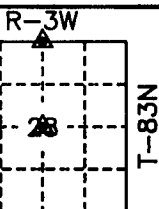
CENTER SEC. - DUG AND PROBED AROUND EXISTING CONC. POST FOUND NOTHING, SET 1" X 4' REBAR BURIED 2', 2.7 FEET NORTH AND 2 FEET WEST OF CONC. POST.

RECOVERY TIE DRAWING

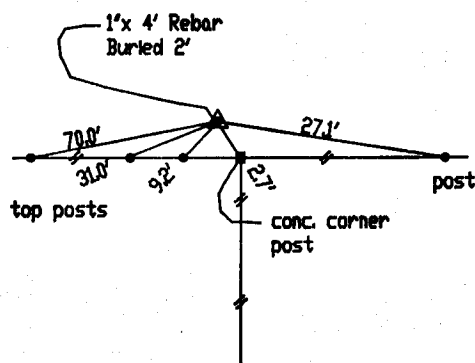
N 1/4 COR. SEC 28 T83N R3W



Distance all plum meas.



CENTER SEC 28 T83N R3W




Distance all plum meas.

CERTIFICATION

I, GLEN D. MEISNER, - CERTIFY THAT THE CORNER LOCATION(S) SHOWN ON THIS RECORD WERE DETERMINED BY ME OR UNDER MY DIRECTION AND CONTROL AND THAT THIS U.S. PUBLIC LAND SURVEY MONUMENT RECORD IS CORRECT AND COMPLETE TO THE BEST OF MY KNOWLEDGE AND BELIEF.

Glen D. Meisner 1-15-93
GLEN D. MEISNER L.S. NO. 8165 DATE



- △ GOVERNMENT CORNER
- PROPERTY CORNER FOUND
- 5/8" X 30" W/ L.S. CAP SET
- - - EXISTING FENCE LINE
- — — PROPERTY LINE

U.S.S. PUBLIC LAND SURVEY RECORD
JONES COUNTY PROJ. LC-714

HALL AND HALL ENGINEERS, INC.
226 29TH STREET DRIVE S.E.
CEDAR RAPIDS, IOWA 52403
319-362-9548

D
W RDV
N

C
H K

A
P R

D
A H

F
B No.

PROJ
No. LC-714