

SECTION CORNER CERTIFICATE

OF
 LAND SURVEY MONUMENTS SITUATED IN SECTION 29, TOWNSHIP 23 NORTH,
 RANGE 3 WEST, OF THE FIFTH PRINCIPAL MERIDIAN, JONES, COUNTY, IOWA.

PREVIOUSLY RECORDED IN BOOK _____ AT PAGE _____ .

FOR RECORDER'S USE

REASON FOR PREPARING CERTIFICATE:

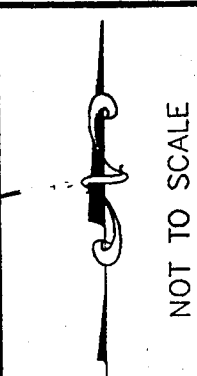
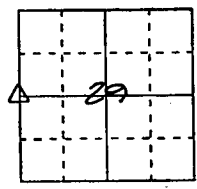
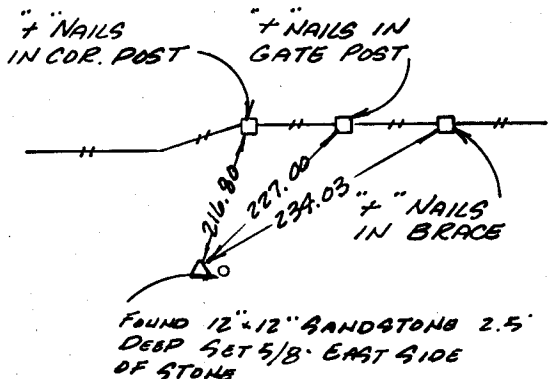
- A) THERE IS NO CERTIFICATE FOR THE CORNER ON FILE WITH THE RECORDER OF THE COUNTY IN WHICH THE CORNER IS LOCATED.
- B) CORNER POSITION DIFFERS FROM THAT SHOWN IN THE PUBLIC RECORDS OF THE COUNTY IN WHICH THE CORNER IS LOCATED.
- C) THE CORNER MONUMENT HAS BEEN REPLACED OR MODIFIED.
- D) THE REFERENCE TIES REFERRED TO IN AN EXISTING PUBLIC RECORD ARE INCORRECT.

MONUMENT DESCRIPTION AND REMARKS :

FOUND 12"x12" SANDSTONE 2.5' DEEP SET 5/8" EAST SIDE OF STONE

RECOVERY TIE DRAWING

W 1/4 COR. 29-23-3



ON CARD 9-24-93 E & SEC. 30
M.S.

I, ROBERT D. MICKELSON, CERTIFY THAT THE CORNER LOCATION(S) SHOWN ON THIS RECORD WERE DETERMINED BY ME OR UNDER MY DIRECTION AND CONTROL AND THAT THIS U.S. PUBLIC LAND SURVEY MONUMENT RECORD IS CORRECT AND COMPLETE TO THE BEST OF MY KNOWLEDGE AND BELIEF.



Robert D. Mickelson 9-6-93
 ROBERT D. MICKELSON L.S. NO 7036 DATE
 MY BIENNIAL REGISTRATION EXPIRES DECEMBER 31, 1994.

DZM/OML	<input checked="" type="checkbox"/> GOVERNMENT CORNER <input type="checkbox"/> 5/8" TIE PIN SET _____ CENTERLINE -x-x- EXISTING FENCE LINE - - - - R.O.W. LINE	SHEET TITLE: U.S. PUBLIC LAND SURVEY CORNER CERTIFICATE PROJECT TITLE: <i>SECTION CORNER TIE</i>	 MMS CONSULTANTS, INC. Iowa City, Iowa 319-351-8282
	D TMR KIG RDM APP RDM	DATE 9-3-93 SCALE NONE	