

2000 0579

FILED
RECORDERS OFFICE
JONES COUNTY IOWA

00 FEB 17 AM 11:06

MARIE KRUTZFIELD
RECORDER 6.00 *pl*

Rome

CLARENCE J. WALTON, BRAIN ENGINEERING, INC., 777 10TH STREET, MARION, IOWA 52302 PH. (319) 373-1318

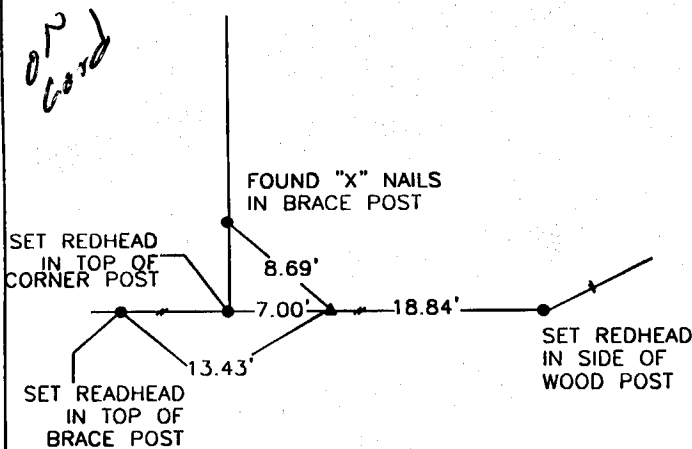
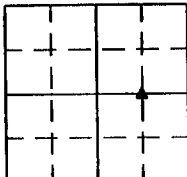
UNITED STATES PUBLIC LAND SURVEY CORNER CERTIFICATE

LAND SURVEY MONUMENTS SITUATED IN SECTION 6, TOWNSHIP 83 NORTH
RANGE 3 WEST OF THE 5TH P.M., JONES COUNTY, IOWA.

NO SCALE



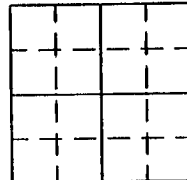
NE CORNER NW 1/4 SE 1/4



PREVIOUSLY RECORDED IN BOOK 341 PAGE 47


MONUMENT DESCRIPTION AND HOW ESTABLISHED _____
FOUND 1/2" REBAR AT SURFACE WITH YELLOW CAP #8165.

NO SCALE



PREVIOUSLY RECORDED IN BOOK _____ PAGE _____

MONUMENT DESCRIPTION AND HOW ESTABLISHED _____



I hereby certify that this land surveying document and the related survey work was performed by me or under my direct personal supervision and that I am a duly licensed Land Surveyor under the laws of the State of Iowa.
Signed *Clarence J. Walton* Date 2/16/00
Clarence J. Walton, L.S.
My License Renewal Date is December 31, 2001
License Number 11310
Pages or sheets covered by this seal:

CORNERS TO BE INDEXED
CORNER SECTION TOWNSHIP RANGE
NE CORNER
NW 1/4 SE 1/4 6 T83N R3W

BRAIN ENGINEERING, INC.

777 10TH STREET
MARION, IOWA 52302 25189-10
(319) 373-1318

SECTION CORNER CERTIFICATE

OF
 LAND SURVEY MONUMENTS SITUATED IN SECTION 6, TOWNSHIP 83 NORTH,
 RANGE 3 WEST, OF THE FIFTH PRINCIPAL MERIDIAN, JONES, COUNTY, IOWA.

PREVIOUSLY RECORDED IN BOOK _____ AT PAGE _____.

FOR RECORDER'S USE

REASON FOR PREPARING CERTIFICATE:

- A) THERE IS NO CERTIFICATE FOR THE CORNER ON FILE WITH THE RECORDER OF THE COUNTY IN WHICH THE CORNER IS LOCATED.
- B) CORNER POSITION DIFFERS FROM THAT SHOWN IN THE PUBLIC RECORDS OF THE COUNTY IN WHICH THE CORNER IS LOCATED.
- C) THE CORNER MONUMENT HAS BEEN REPLACED OR MODIFIED.
- D) THE REFERENCE TIES REFERRED TO IN AN EXISTING PUBLIC RECORD ARE INCORRECT.

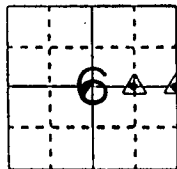
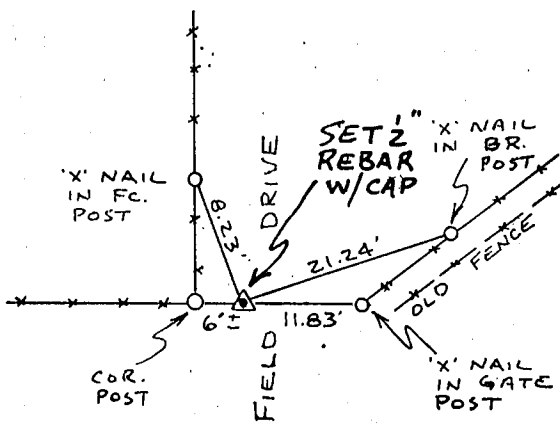
MONUMENT DESCRIPTION AND REMARKS :

NE. COR. - NW 1/4 - SE 1/4 SECTION 6-T83N-R3W SET 1/2" REBAR
 2" DEEP 6' EAST OF CORNER POST ON LINE W/ FENCE WEST

E 1/4 COR. SECTION 6-T83N-R3W. FD. S.C.M. ON NORTH-SOUTH
 FENCE IN LINE W/ FC. WEST 2" DEEP SET 1/2" REBAR ON
 EAST SIDE OF MONUMENT 4" DEEP

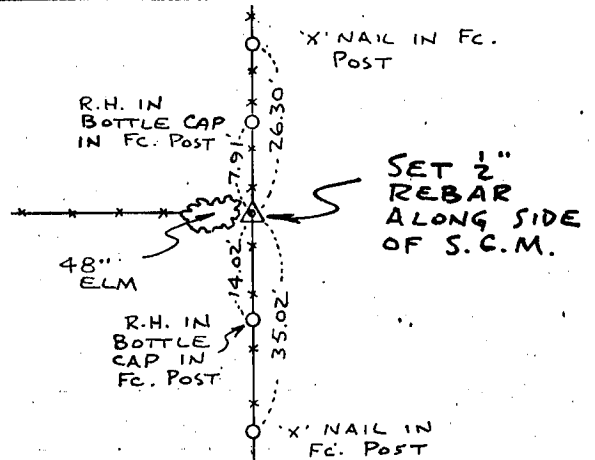
RECOVERY TIE DRAWING

NE. COR. - NW - SE 6-83-3



NOT TO SCALE


E 1/4 COR. 6-83-3



ON CARD 9-24-93 MS.

I, GLEN D. MEISNER, CERTIFY THAT THE CORNER LOCATION(S) SHOWN ON THIS RECORD WERE DETERMINED BY ME OR UNDER MY DIRECTION AND CONTROL AND THAT THIS U.S. PUBLIC LAND SURVEY MONUMENT RECORD IS CORRECT AND COMPLETE TO THE BEST OF MY KNOWLEDGE AND BELIEF.

Glen D. Meisner 6-29-93
 GLEN D. MEISNER L.S. NO. 8165 DATE



LEGEND	A GOVERNMENT CORNER O 5/8" TIC PIN SET --- CENTERLINE - - - - - CASTING FENCE LINE - - - - - R.O.W. LINE	SHEET NO.: PROJECT NO.:	U.S. PUBLIC LAND SURVEY RECORD KEN WARD SURVEY	HALL AND HALL ENGINEERS, INC. 226 29TH STREET DRIVE S.E. CEDAR RAPIDS, IOWA 52403 319-362-9548
	DW N RWB CHK GDM APP	DATE 3-29-93 SCALE NONE	FNO OT 26 PNO 4833	