

SECTION CORNER CERTIFICATE

OF
 LAND SURVEY MONUMENTS SITUATED IN SECTION 6, TOWNSHIP 83 NORTH,
 RANGE 3 WEST, OF THE FIFTH PRINCIPAL MERIDIAN, JONES, COUNTY, IOWA.

PREVIOUSLY RECORDED IN BOOK _____ AT PAGE _____.

FOR RECORDER'S USE

REASON FOR PREPARING CERTIFICATE:

- A) THERE IS NO CERTIFICATE FOR THE CORNER ON FILE WITH THE RECORDER OF THE COUNTY IN WHICH THE CORNER IS LOCATED.
- B) CORNER POSITION DIFFERS FROM THAT SHOWN IN THE PUBLIC RECORDS OF THE COUNTY IN WHICH THE CORNER IS LOCATED.
- C) THE CORNER MONUMENT HAS BEEN REPLACED OR MODIFIED.
- D) THE REFERENCE TIES REFERRED TO IN AN EXISTING PUBLIC RECORD ARE INCORRECT.

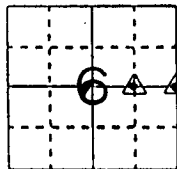
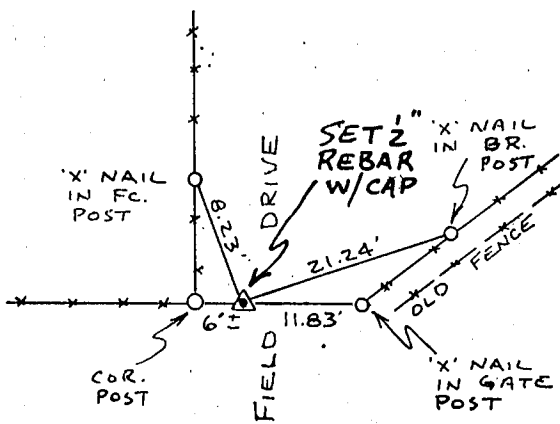
MONUMENT DESCRIPTION AND REMARKS:

NE. COR. - NW 1/4 - SE 1/4 SECTION 6-T83N-R3W SET 1/2" REBAR
 2" DEEP 6' EAST OF CORNER POST ON LINE W/ FENCE WEST

E 1/4 COR. SECTION 6-T83N-R3W. FD. S.C.M. ON NORTH-SOUTH
 FENCE IN LINE W/ FC. WEST 2" DEEP SET 1/2" REBAR ON
 EAST SIDE OF MONUMENT 4" DEEP

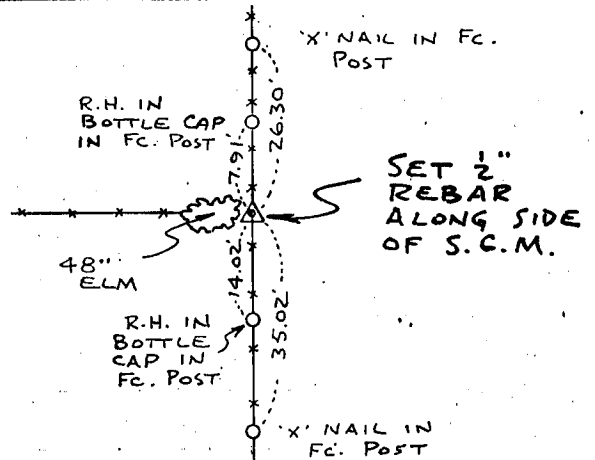
RECOVERY TIE DRAWING

NE. COR. - NW - SE 6-83-3



NOT TO SCALE

E 1/4 COR. 6-83-3



ON CARD 9-24-93 MS.

I, GLEN D. MEISNER, CERTIFY THAT THE CORNER LOCATION(S) SHOWN ON THIS RECORD WERE DETERMINED BY ME OR UNDER MY DIRECTION AND CONTROL AND THAT THIS U.S. PUBLIC LAND SURVEY MONUMENT RECORD IS CORRECT AND COMPLETE TO THE BEST OF MY KNOWLEDGE AND BELIEF.

Glen D. Meisner 6-29-93
 GLEN D. MEISNER L.S. NO. 8165 DATE



LEGEND	A GOVERNMENT CORNER O 5/8" TIC PIN SET --- CENTERLINE - - - - - CASTING FENCE LINE - - - - - R.O.W. LINE	SHEET NO.: U.S. PUBLIC LAND SURVEY RECORD	H H H	HALL AND HALL ENGINEERS, INC. 226 29TH STREET DRIVE S.E. CEDAR RAPIDS, IOWA 52403 319-362-9548			
		PROJECT NO.: KEN WARD SURVEY					
DWN	RWB	CHK GDM	APP	DATE 3-29-93	SCALE NONE	FNO OT 26	PNO 4833