

2002 0478

FILED  
RECORDERS OFFICE  
JONES COUNTY IOWA

02 FEB -5 AM 11:12

MARIE KRUTZFIELD  
RECORDER 6.00Pd

PREPARED BY  
STEPHEN MICHAEL BRAIN, BRAIN ENGINEERING, INC., 777 10TH STREET, MARION, IOWA 52302 PH. (319) 373-1318

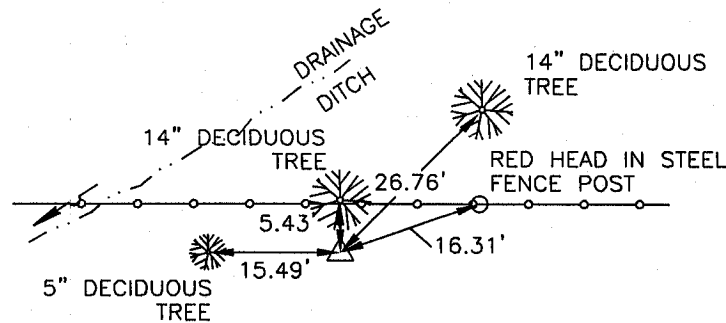
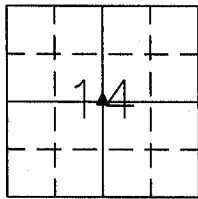
# UNITED STATES PUBLIC LAND SURVEY CORNER CERTIFICATE

LAND SURVEY MONUMENTS SITUATED IN SECTION 14, TOWNSHIP 85 NORTH  
RANGE 2 WEST OF THE 5TH P.M., JONES COUNTY, IOWA.

NO SCALE



CENTER OF SECTION



ALL TREE TIES ARE SET "X" NAILS

852 14 m - 020402

PREVIOUSLY RECORDED IN BOOK \_\_\_\_\_ PAGE \_\_\_\_\_

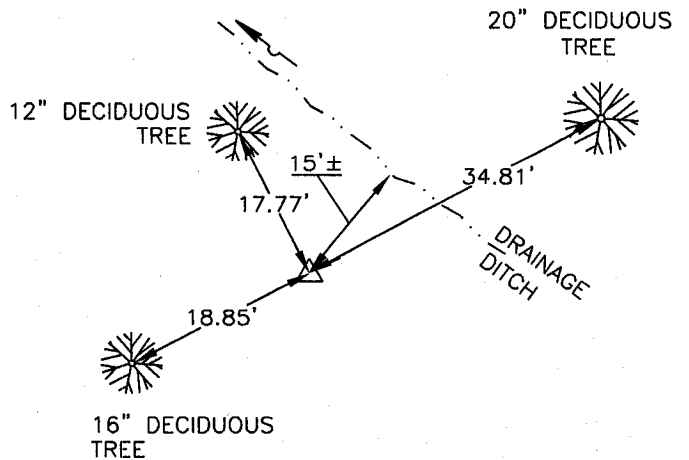
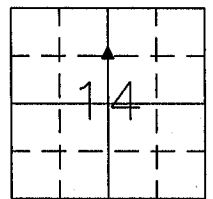
MONUMENT DESCRIPTION AND HOW ESTABLISHED \_\_\_\_\_

SET 1/2" REBAR w/YELLOW CAP #9647

NO SCALE



NW CORNER SW 1/4 NE 1/4




ALL TIES ARE SET "X" NAILS

852 14 h - 020402

PREVIOUSLY RECORDED IN BOOK \_\_\_\_\_ PAGE \_\_\_\_\_

MONUMENT DESCRIPTION AND HOW ESTABLISHED \_\_\_\_\_

SET 1/2" REBAR w/YELLOW CAP #9647 AT MIDPOINT OF  
WEST LINE NE 1/4



I hereby certify that this land surveying document and the related survey work was performed by me or under my direct personal supervision and that I am a duly licensed Land Surveyor under the laws of the State of Iowa.  
Signed \_\_\_\_\_ Date 2/4/02

Stephen Michael Brain, L.S.  
My License Renewal Date is December 31, 2002  
License Number 9647  
Pages or sheets covered by this seal: 1/1

- A.THERE IS NO CERTIFICATE FOR THE CORNER ON FILE WITH THE RECORDER OF THE COUNTY IN WHICH THE CORNER IS LOCATED
- B.THE SURVEYOR IN RESPONSIBLE CHARGE OF THE LAND SURVEYING ACCEPTS A CORNER POSITION WHICH DIFFERS FROM THAT SHOWN IN THE PUBLIC RECORDS OF THE COUNTY IN WHICH THE CORNER IS LOCATED.
- C.THE CORNER MONUMENT IS REPLACED OR MODIFIED IN ANY WAY.
- D.THE REFERENCE TIES REFERRED TO IN AN EXISTING PUBLIC RECORD ARE NOT CORRECT.

CORNER	SECTION	TOWNSHIP	RANGE
CENTER	14	T85N	R2W
NW CORNER SW 1/4 NE 1/4	14	T85N	R2W

**BRAIN ENGINEERING, INC.**

777 10TH STREET  
MARION, IOWA 52302  
(319) 373-1318

SEC\_TIE.DWG

28261-10