

2004 3366

FILED
RECORDERS OFFICE
JONES COUNTY IOWA

04 SEP -8 AM 10:53

MARIE KRUTZFIELD
RECORDER 7.00 Pd

Prepared by Wm. Burger Land Surveyors 510 3rd Street West Court, Worthington, Iowa Phone 563 - 855 2028

UNITED STATES PUBLIC LAND SURVEY CORNER CERTIFICATE

Land Survey Monuments situated in Section 30, Township 85N, Range 1W, of the Fifth Principal Meridian, Jones County, Iowa. Previously recorded in N/A in the Office of the County Recorder

Monument Description and Remarks: (No Corner Certificates found at the County Recorders Office)

NW CORNER SW1/4 SW1/4 - SET 1/2" IRON ROD W/ YELLOW LS CAP #12642 - SET ON LINE AND MIDWAY BETWEEN THE W1/4 CORNER AND THE SW CORNER

SW CORNER SW1/4 SW1/4 - FOUND 5/8" IRON ROD W/ NO CAP

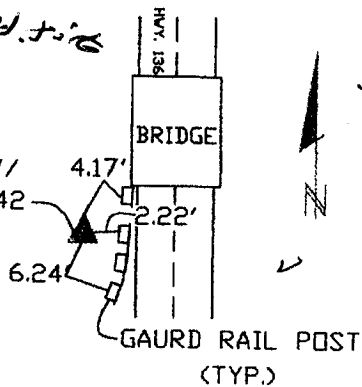
PLAN VIEW

NW CORNER SW1/4 SW1/4

SW CORNER SW1/4 SW1/4

85130P-090704.tif

SET 1/2" IRON ROD W/
YELLOW LS CAP #12642



1552

SET WITNESS CAPS ON
TOP OF GAURD RAIL POSTS

POWER POLE

POWER POLE

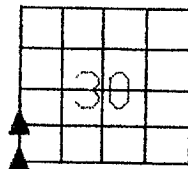
R.O.W. RAIL

FD. 5/8" IRON ROD
W/ NO CAP

702

NE-36-85-2


SET WITNESS CAPS
AT POWER POLES



SEC. 30 TWP. 85N RANGE 1W

CORNERS TO BE INDEXED

NW CORNER SW1/4 SW1/4	30	85N	1W
SW CORNER SW1/4 SW1/4	30	85N	1W



I hereby certify that this land surveying document was prepared and related survey work was performed by me or under my direct personal supervision and that I am a duly licensed Land Surveyor under the laws of the State of Iowa.

William H. Burger 9/2/04
Date

License number 12642

My license renewal date is December 31, 2004

Pages or Sheets covered by this seal Sheet 1 of 1