

Instrument #: 2021-0423  
 02/02/2021 02:33:31 PM Total Pages: 1  
 ZSC SECTION CORNER CERTIFICATE  
 Recording Fee: \$7.00 Transfer Tax: \$0  
 Sheri L. Jones, Recorder, Jones County Iowa



Prepared by Wm. Burger Land Surveyor 510 3rd Street West Court, Worthington, Iowa 52078 Phone 563 - 855 2028

**UNITED STATES PUBLIC LAND SURVEY CORNER CERTIFICATE**

Land Survey Monuments situated in Section 35, Township 85N, Range 2W, of the Fifth Principal Meridian, Jones County, Iowa. Previously recorded in N/A in the Office of the County Recorder

Monument Description and Remarks: (No Corner Certificates found at the County Recorder's Office)

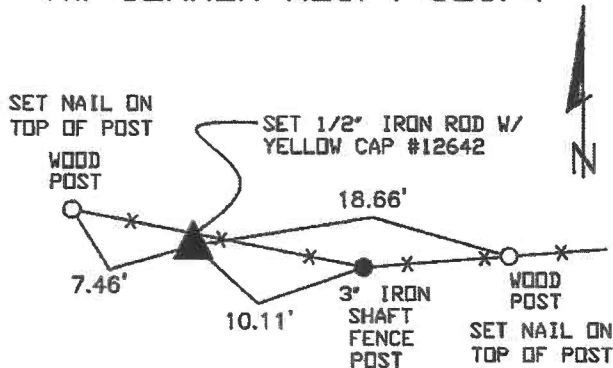
NW CORNER NE1/4 SE1/4 - SET 1/2" IRON ROD WITH YELLOW CAP #12642 - SET ON LINE AND MIDWAY BETWEEN THE CENTER OF SECTION AND THE E1/4 CORNER

SW CORNER NE1/4 SE1/4 - SET 1/2" IRON ROD WITH YELLOW CAP #12642 - RUN STRAIGHT LINES FROM OPPOSITE 1/4 1/4 CORNERS AND SET AT THE POINT OF INTERSECTION

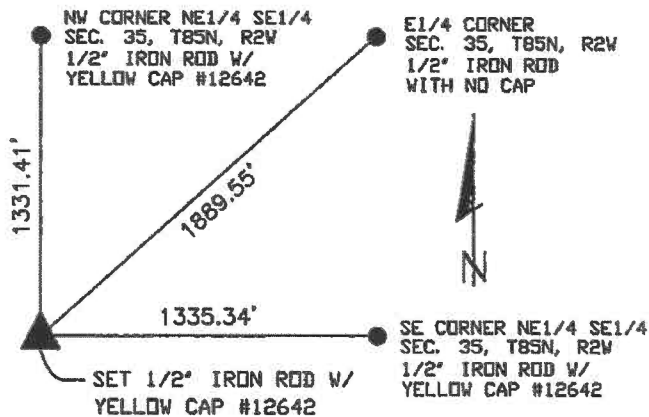
SE CORNER NE1/4 SE1/4 - SET 1/2" IRON ROD W/ YELLOW CAP #12642 - SET ON LINE AND MIDWAY BETWEEN THE SE CORNER AND THE E1/4 CORNER

**PLAN VIEW**

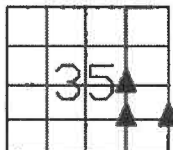
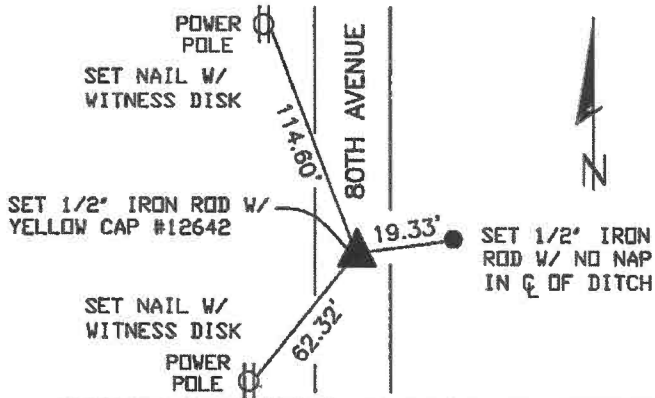
**NW CORNER NE1/4 SE1/4**



**SW CORNER NE1/4 SE1/4**




**SE CORNER NE1/4 SE1/4**



SEC. 35 TWP. 85N RANGE 2W

**CORNERS TO BE INDEXED**

NW CORNER NE1/4 SE1/4	35	85N	2W
SW CORNER NE1/4 SE1/4	35	85N	2W
SE CORNER NE1/4 SE1/4	35	85N	2W



I hereby certify that this land surveying document was prepared and related survey work was performed by me or under my direct personal supervision and that I am a duly licensed Land Surveyor under the laws of the State of Iowa.

*William H. Burger* 2/2/21  
 William H. Burger Date  
 License number 12642  
 My license renewal date is December 31, 2022  
 Pages or Sheets covered by this seal: Sheet 1 of 1