

1999 4227

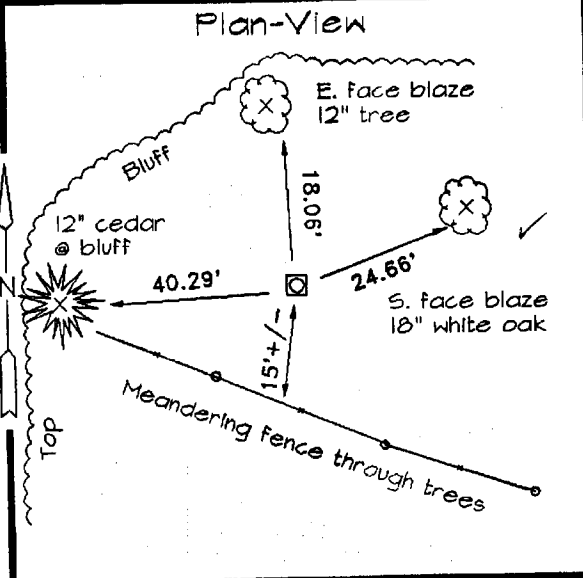
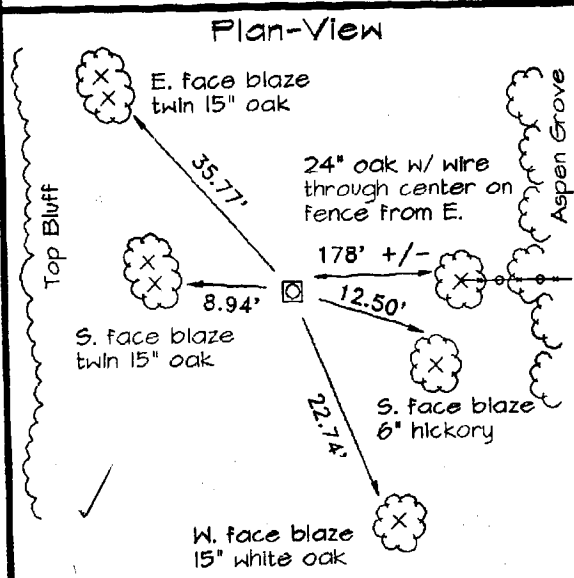
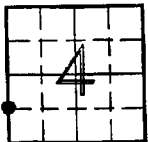
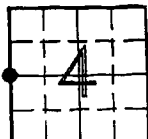
FILED  
RECORDERS OFFICE  
JONES COUNTY IOWA

99 NOV 30 AM 9:38

MARIE KRUTZFIELD  
RECORDER


6.05 p/c

JONES COUNTY  
U.S. PUBLIC LAND SURVEY  
CORNER CERTIFICATE



Monument Description and Remarks:  
Set 2" pipe filled w/ concrete & DNR cap #A.  
Corner established extending fence from center Sec. 4 and using interior fences in SW 1/4. Also see PBK H - Pg T6 and Awd. Parcel 99-140. All ties are disc w/ dbl headed nails.

Monument Description and Remarks:  
Set 2" pipe filled w/ concrete & DNR cap "B".  
Corner established at midpoint between SW cor Sec 4 (in river) and W 1/4 cor Sec 4. See Awd. Parcel 99-140.  
All ties are disc w/ dbl headed nails.



I hereby certify that this land surveying document was prepared and the related survey work was performed by me or under my direct personal supervision and that I am a duly licensed Land Surveyor under the laws of the State of Iowa.

Thomas Anthony Nov 23, 1999  
Thomas J. Anthony  
License number 8295  
My license renewal date is December 31, 2000.  
Pages or sheets covered by this seal: 1 of 1

<p><b>LANDMARK</b> Surveying and Engineering 535 Southgate Avenue Iowa City, Iowa 52240 Phone (319) 354-1984</p>	<p>Survey Corner Certificate</p> <table border="1"> <thead> <tr> <th>Corner</th> <th>Section</th> <th>Twp</th> <th>Range</th> </tr> </thead> <tbody> <tr> <td>W 1/4</td> <td>4</td> <td>85</td> <td>2</td> </tr> <tr> <td>S 1/16 SW 1/4</td> <td>4</td> <td>85</td> <td>2</td> </tr> </tbody> </table>				Corner	Section	Twp	Range	W 1/4	4	85	2	S 1/16 SW 1/4	4	85	2	Field BK
					Corner	Section	Twp	Range									
W 1/4	4	85	2														
S 1/16 SW 1/4	4	85	2														
		70/28															
		Date															
		11-16-99															
		Job No.															
		99063															
		Sheet															
		1 of 1															