

2005 2402

FILED  
RECORDERS OFFICE  
JONES COUNTY IOWA

05 JUL 11 AM 11:18

MARIE KRUTZFIELD  
RECORDER 7.00 Pd

PREPARED BY: MICHAEL J. WEBER, WEBER SURVEYING, LLC, 26789 46TH AVE, BERNARD, IA 52032 (563) 879-4173

# UNITED STATES PUBLIC LAND SURVEY CORNER CERTIFICATE OF

LAND SURVEY MONUMENTS SITUATED IN SECTION 11, TOWNSHIP 86 NORTH, RANGE 1 WEST  
OF THE FIFTH PRINCIPAL MERIDIAN, JONES COUNTY, IOWA.  
PREVIOUSLY RECORDED NONE UNLESS OTHERWISE NOTED

(book, page, document number, etc.)

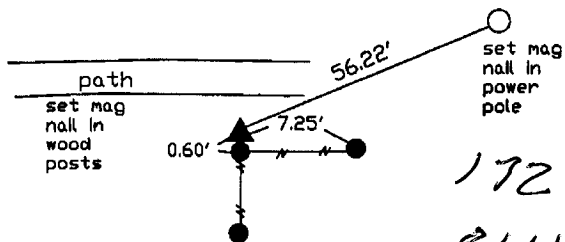
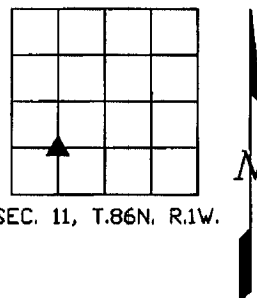
(Show reason for preparing this certificate, the evidence and detailed procedures used in establishing the corner positions and monumentation found or placed.)

### Monument Description and Remarks:


SE CORNER OF THE NW1/4-SW1/4, SEC. 11, T.86N, R.1W. OF THE 5TH P.M. PLACED 5/8" STEEL ROD W/ORANGE PLASTIC CAP MARKED 'WEBER PLS 15084', established corner at the intersecting occupation fencelines from the East and South.

## PLAN - VIEW

(Show a minimum of three reference ties to durable physical objects, relevant monuments and physical conditions that will enable recovery of the corner.)



NW CORNER OF THE NW1/4-SW1/4, SEC. 11, T.86N, R.1W. OF THE 5TH P.M. PLACED 5/8" STEEL ROD W/ORANGE PLASTIC CAP MARKED 'WEBER PLS 15084'



I HEREBY CERTIFY THAT THIS LAND SURVEYING DOCUMENT WAS PREPARED AND THE RELATED SURVEY WORK WAS PERFORMED BY ME OR UNDER MY DIRECT PERSONAL SUPERVISION AND THAT I AM A DULY LICENSED LAND SURVEYOR UNDER THE LAWS OF THE STATE OF IOWA.

*Michael J. Weber* (Signature)  
MICHAEL J. WEBER (DATE) *July 8, 2005*

LICENSE NUMBER 15084  
MY LICENSE RENEWAL DATE IS DECEMBER 31, 2005

SHEETS COVERED BY THIS SEAL: 1

List Corners to be Indexed		
Corner	Sec	Twp Range
SE Corner	11	86N 1W
NW-SW		