

2003 2749

FILED  
RECORDERS OFFICE  
JONES COUNTY IOWA

03 JUN 13 AM 11:04

MARIE KRUTZFIELD  
RECORDER 6.00 pd

Prepared by Wm. Burger Land Surveyors 510 3rd Street West Court, Worthington, Iowa Phone 319 - 855 2028

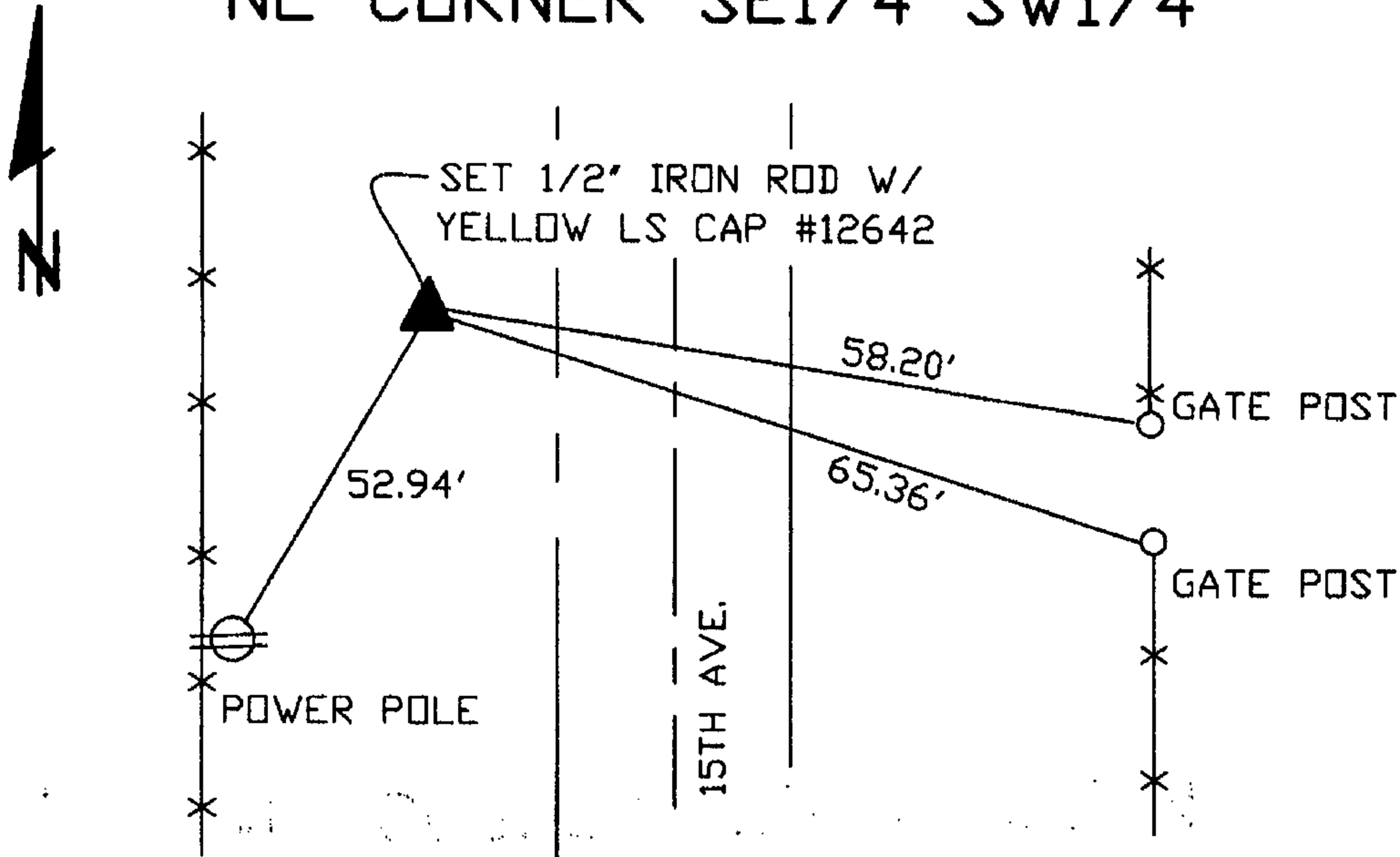
**UNITED STATES PUBLIC LAND SURVEY CORNER CERTIFICATE**

Land Survey Monuments situated in Section 13, Township 86N, Range 1W, of the Fifth Principal Meridian, Jones County, Iowa. Previously recorded in N/A in the Office of the County Recorder  
Monument Description and Remarks: (No Corner Certificates found at the County Recorders Office)

NE CORNER SE1/4 SW1/4 - SET 1/2" IRON ROD W/YELLOW LS CAP #12642 - USED  
INFORMATION FROM ROAD RECORDS AND USED EXISTING FENCELINE AS EVIDENCE OF THE  
THE NORTH LINE OF THE S2/3RDS OF THE SW1/4 OF SAID SECTION 13  
SEARCHED AREA FOR EXISTING MONUMENT BUT NOTHING WAS FOUND

**PLAN VIEW**

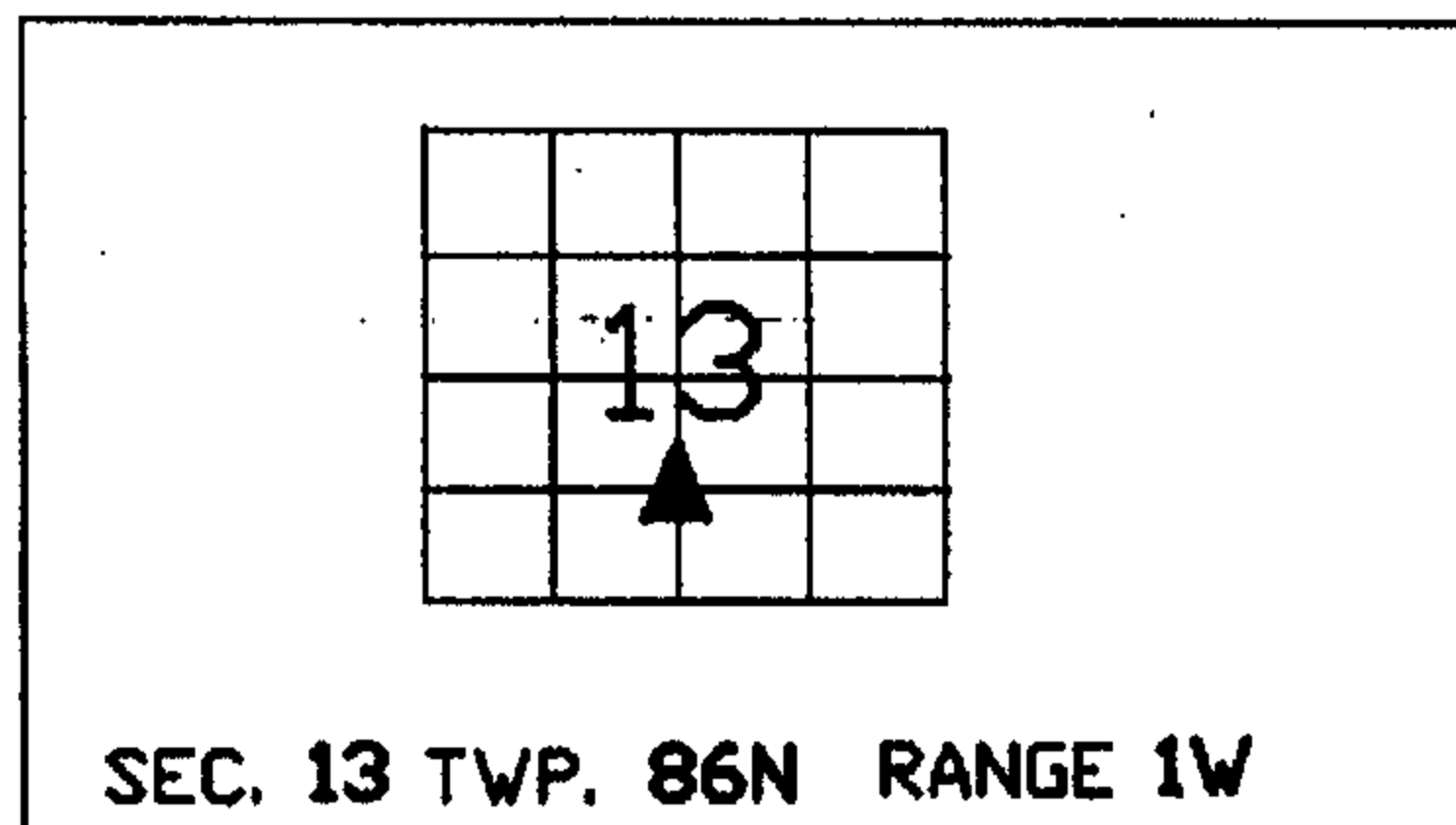

**NE CORNER SE1/4 SW1/4**



SET WITNESS CAP  
AT ALL TIE POINTS

861134-060303

1407 ✓



I hereby certify that this land surveying document was prepared and related survey work was performed by me or under my direct personal supervision and that I am a duly licensed Land Surveyor under the laws of the State of Iowa.

*William H. Burger* 6/3/03  
Date

William H. Burger  
License number 12642  
My license renewal date is December 31, 2004  
Pages or Sheets covered by this seal: Sheet 1 of 1

**CORNERS TO BE INDEXED**

NE CORNER SE1/4 SW1/4 13 86N 1W

(N)