

# SECTION CORNER CERTIFICATE

OF  
 LAND SURVEY MONUMENTS SITUATED IN SECTION 17, TOWNSHIP 86 NORTH,  
 RANGE 1 WEST, OF THE FIFTH PRINCIPAL MERIDIAN, JONES, COUNTY, IOWA.

PREVIOUSLY RECORDED IN BOOK \_\_\_\_\_ AT PAGE \_\_\_\_\_

FOR RECORDER'S USE

**REASON FOR PREPARING CERTIFICATE:**

- A) THERE IS NO CERTIFICATE FOR THE CORNER ON FILE WITH THE RECORDER OF THE COUNTY IN WHICH THE CORNER IS LOCATED.
- B) CORNER POSITION DIFFERS FROM THAT SHOWN IN THE PUBLIC RECORDS OF THE COUNTY IN WHICH THE CORNER IS LOCATED.
- C) THE CORNER MONUMENT HAS BEEN REPLACED OR MODIFIED.
- D) THE REFERENCE TIES REFERRED TO IN AN EXISTING PUBLIC RECORD ARE INCORRECT.

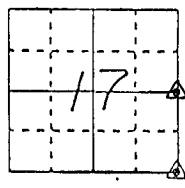
**MONUMENT DESCRIPTION AND REMARKS:**

E 1/4 CORNER SECTION 17-T 86N-R 1W FOUND BUGGY AXLE  
15" DEEP IN CORNFIELD

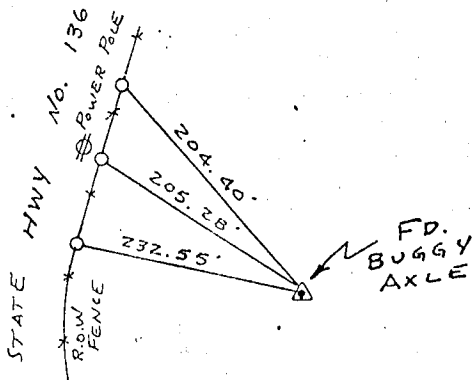
S.E. CORNER SECTION 17-T 86N-R 1W FOUND 5 1/8" IRON PIN  
12" DEEP 8' ± WEST OF NORTH-SOUTH FENCE LINE

## RECOVERY TIE DRAWING

**E 1/4 CORNER 17-86-1**



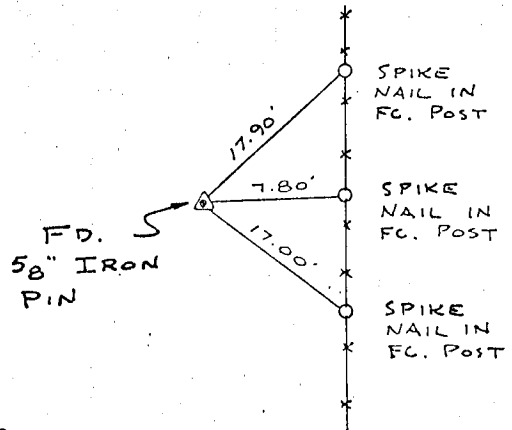
**S.E. CORNER 17-86-1**



ALL TIES ARE 'X' NAILS IN R.O.W. FENCE POST



NOT TO SCALE



2-25-93 ON CARD NE COR SEC 20 M.S.

2-25-93 ON CARD M.S.

I, DANIEL J. JOHNSON, CERTIFY THAT THE CORNER LOCATION(S) SHOWN ON THIS RECORD WERE DETERMINED BY ME OR UNDER MY DIRECTION AND CONTROL AND THAT THIS U.S. PUBLIC LAND SURVEY MONUMENT RECORD IS CORRECT AND COMPLETE TO THE BEST OF MY KNOWLEDGE AND BELIEF.



Daniel J. Johnson 12-30-92  
 DANIEL J. JOHNSON L.S. NO 11954 DATE

DZMORL	▲ GOVERNMENT CORNER ○ 5/8" IRON PIN SET --- CENTERLINE - - - EXISTING FENCE LINE - - - R.O.W. LINE	SHEET TITLE: U.S. PUBLIC LAND SURVEY RECORD PROJECT TITLE: JOSEPH STRANG JR. SURVEY	HALL AND HALL ENGINEERS, INC. 226 29TH STREET DRIVE S.E. CEDAR RAPIDS, IOWA 52403 319-362-9548
	DW: R.W.B. CHK: D.J.J. APP:	DATE: 4-20-92 SCALE: NONE P. NO. B: OTZS P. NO. J: 4671	