

Marie Krutzfield, Recorder
Jones County, Iowa

Prepared by Wm. Burger LandSurveyors 510 3rd Street West Court, Worthington, Iowa Phone 563 - 855 2028

UNITED STATES PUBLIC LAND SURVEY CORNER CERTIFICATE

Land Survey Monuments situated in Section 22, Township 86N, Range 1W, of the Fifth Principal Meridian, Jones County, Iowa. Previously recorded in N/A in the Office of the County Recorder

Monument Description and Remarks: (No Corner Certificates found at the County Recorders Office)

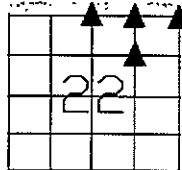
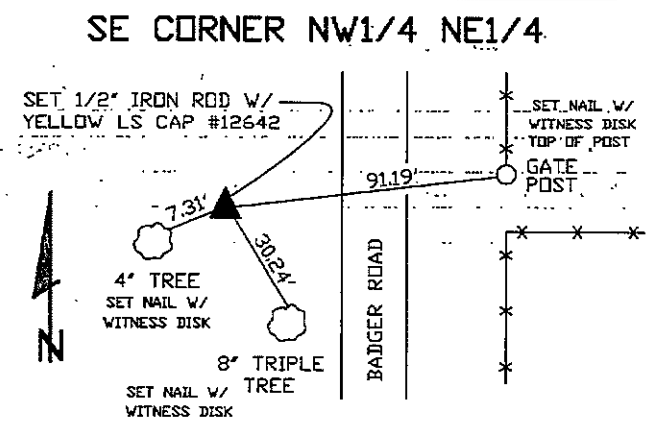
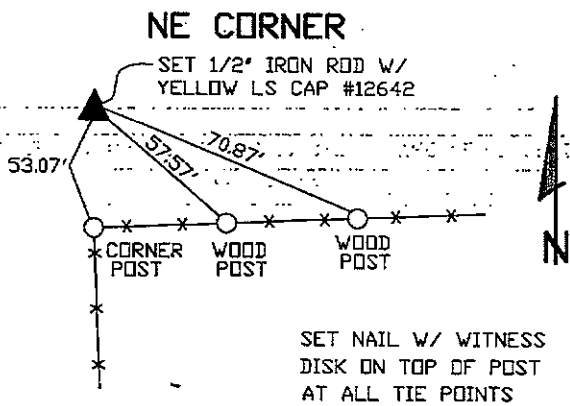
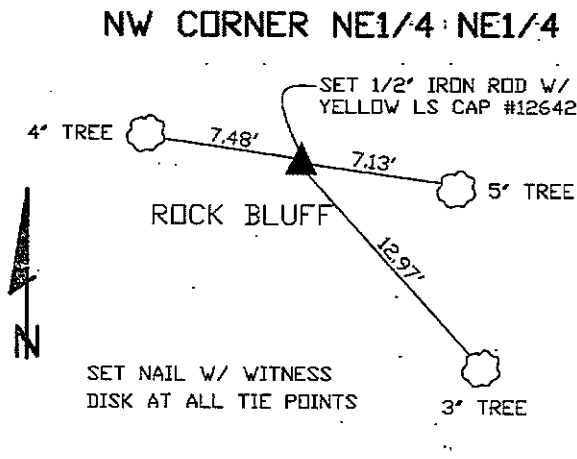
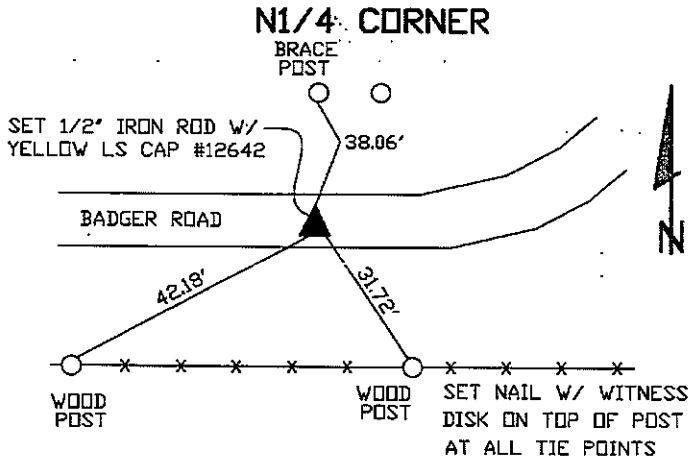
N1/4 CORNER - SET 1/2" IRON ROD W/ YELLOW LS CAP #12642 - SET IN THE CENTER OF BADGER ROAD AND USED EXISTING FENCELINE EVIDENCE TO THE NORTH

NW CORNER NE1/4 NE1/4 - SET 1/2" IRON ROD W/YELLOW LS CAP #12642 - SET ON LINE AND MIDWAY BETWEEN THE N1/4 CORNER AND THE NE CORNER

NE CORNER - SET 1/2" IRON ROD W/YELLOW LS CAP #12642 - SET USING DOUBLE PROPORTIONATE MEASUREMENT AND ADJUSTED WEST TO FENCELINE

SE CORNER NW1/4 NE1/4 - SET 1/2" IRON ROD W/YELLOW LS CAP #12642 - RUN STRAIGHT LINES FROM OPPOSITE 1/4 1/4 CORNERS AND SET AT THE POINT OF INTERSECTION


PLAN VIEW



SEC. 22 TWP. 86N RANGE 1W

CORNERS TO BE INDEXED

N1/4 CORNER	22	86N	1W
NW CORNER NE1/4 NE1/4	22	86N	1W
NE CORNER	22	86N	1W
SE CORNER NW1/4 NE1/4	22	86N	1W



I hereby certify that this land surveying document was prepared and related survey work was performed by me or under my direct personal supervision and that I am a duly licensed Land Surveyor under the laws of the State of Iowa.

William H. Burger 5/10/07
William H. Burger Date

License number 12642

My license renewal date is December 31, 2008

Pages or Sheets covered by this seal: Sheet 1 of 1