

2005 3755

FILED
RECORDERS OFFICE
JONES COUNTY IOWA

05 OCT 21 AM 11:23

MARIE KRUTZFIELD
RECORDER 7.00 pd

Prepared by Wm. Burger Land Surveyors 510 3rd Street West Court, Worthington, Iowa Phone 563 - 855 2028


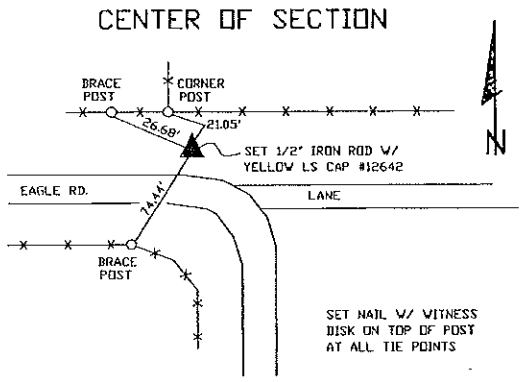
UNITED STATES PUBLIC LAND SURVEY CORNER CERTIFICATE

Land Survey Monuments situated in Section 32, Township 86N, Range 1W, of the Fifth Principal Meridian, Jones County, Iowa, Previously recorded in N/A In the Office of the County Recorder

Monument Description and Remarks: (No Corner Certificates Found at the County Recorders Office)

CENTER OF SECTION - SET 1/2" IRON ROD W/YELLOW LS CAP #12642 - USED ROAD RECORD INFORMATION
TO RE-ESTABLISH THIS CORNER


PLAN VIEW



SEC. 32 TWP. 86N RANGE 1W

CORNERS TO BE INDEXED

CENTER OF SECTION 32 86N 1W



I hereby certify that this land surveying document was prepared and related survey work was performed by me or under my direct personal supervision and that I am a duly licensed Land Surveyor under the laws of the State of Iowa.

William H. Burger 10/19/05
William H. Burger Date

License number 12642

My license renewal date is December 31, 2006

Pages or Sheets covered by this seal Sheet 1 of 1