

SECTION CORNER CERTIFICATE

OF
 LAND SURVEY MONUMENTS SITUATED IN SECTION 11, TOWNSHIP 85 NORTH,
 RANGE 3 WEST, OF THE FIFTH PRINCIPAL MERIDIAN, Jones, COUNTY, IOWA.

PREVIOUSLY RECORDED IN BOOK _____ AT PAGE _____

FOR RECORDER'S USE

REASON FOR PREPARING CERTIFICATE:

- A) THERE IS NO CERTIFICATE FOR THE CORNER ON FILE WITH THE RECORDER OF THE COUNTY IN WHICH THE CORNER IS LOCATED.
- B) CORNER POSITION DIFFERS FROM THAT SHOWN IN THE PUBLIC RECORDS OF THE COUNTY IN WHICH THE CORNER IS LOCATED.
- C) THE CORNER MONUMENT HAS BEEN REPLACED OR MODIFIED.
- D) THE REFERENCE TIES REFERRED TO IN AN EXISTING PUBLIC RECORD ARE INCORRECT.

1266

FILED
 RECORDERS OFFICE
 JONES COUNTY IOWA

90 NOV 28 PM 3:30

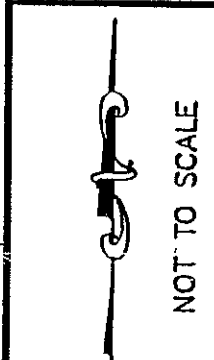
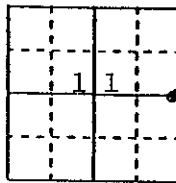
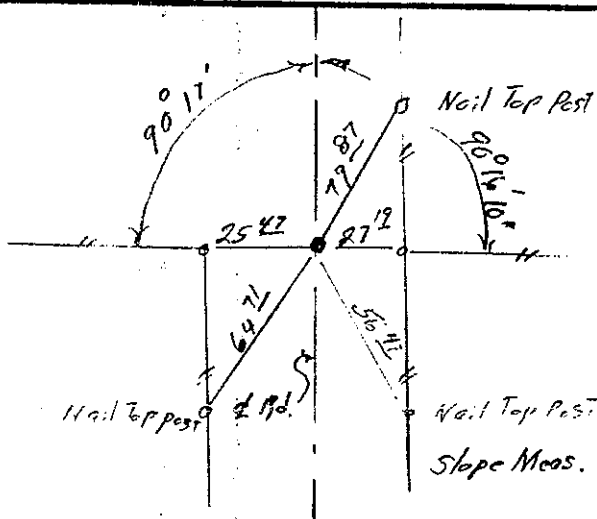
BOOK 295 PAGE 2
 DORIS JEANNE HERRE
 RECORDER 59°

MONUMENT DESCRIPTION AND REMARKS :


Found Iron Pin on fence lines East & West. Dug pit 7'x7'x5' deep.
 Found no further evidence. Replaced Iron Pin 1' below surface.

RECOVERY TIE DRAWING

E 1/2 Corner Section 11-85-3



I, GLEN D. MEISNER, CERTIFY THAT THE CORNER LOCATION(S) SHOWN ON THIS RECORD WERE DETERMINED BY ME OR UNDER MY DIRECTION AND CONTROL AND THAT THIS U.S. PUBLIC LAND SURVEY MONUMENT RECORD IS CORRECT AND COMPLETE TO THE BEST OF MY KNOWLEDGE AND BELIEF.



Glen D. Meisner 11-12-90
 GLEN D. MEISNER L.S. NO 8165 DATE

GOVERNMENT CORNER
 5/8" IRON PIN SET
 CENTERLINE
 EXISTING FENCE LINE
 R.O.W. LINE

SHEET NO. _____ PROJECT NO. _____
 U.S. PUBLIC LAND SURVEY RECORD

HALL AND HALL ENGINEERS, INC.
 226 29TH STREET DRIVE S.E.
 CEDAR RAPIDS, IOWA 52403
 319-362-9548

DWN REC APP DATE SCALE