

SECTION CORNER CERTIFICATE

OF
 LAND SURVEY MONUMENTS SITUATED IN SECTION 11, TOWNSHIP 85 NORTH,
 RANGE 3 WEST, OF THE FIFTH PRINCIPAL MERIDIAN, Jones, COUNTY, IOWA.

PREVIOUSLY RECORDED IN BOOK _____ AT PAGE _____

1265
 FOR RECORDER'S USE

REASON FOR PREPARING CERTIFICATE:

- A) THERE IS NO CERTIFICATE FOR THE CORNER ON FILE WITH THE RECORDER OF THE COUNTY IN WHICH THE CORNER IS LOCATED.
- B) CORNER POSITION DIFFERS FROM THAT SHOWN IN THE PUBLIC RECORDS OF THE COUNTY IN WHICH THE CORNER IS LOCATED.
- C) THE CORNER MONUMENT HAS BEEN REPLACED OR MODIFIED.
- D) THE REFERENCE TIES REFERRED TO IN AN EXISTING PUBLIC RECORD ARE INCORRECT.

FILED
 RECORDERS OFFICE
 JONES COUNTY IOWA

90 NOV 28 PM 3:39

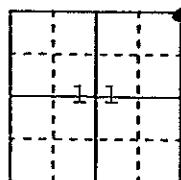
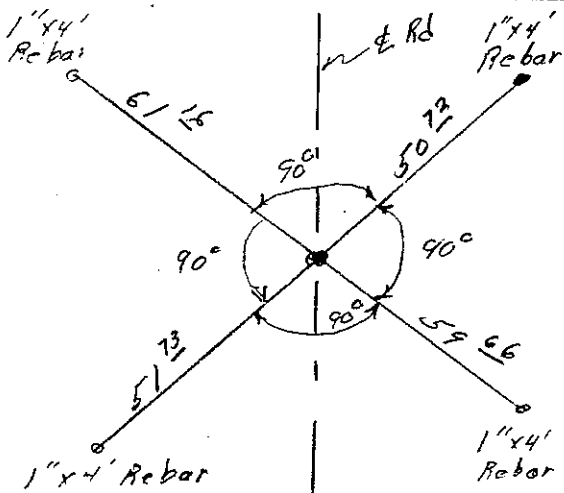
BOOK 295 PAGE 257
 DORIS JEANNE HERREN
 RECORDER 500

MONUMENT DESCRIPTION AND REMARKS :

Located Iron Pin in center of road and on line with east fence. Removed and dug 10'x10'x5' pit. Found no further evidence. Replaced pin 2' below surface.


RECOVERY TIE DRAWING

NE Corner Section 11-85-3



NOT TO SCALE

I, GLEN D. MEISNER, CERTIFY THAT THE CORNER LOCATION(S) SHOWN ON THIS RECORD WERE DETERMINED BY ME OR UNDER MY DIRECTION AND CONTROL AND THAT THIS U.S. PUBLIC LAND SURVEY MONUMENT RECORD IS CORRECT AND COMPLETE TO THE BEST OF MY KNOWLEDGE AND BELIEF.



Glen D. Meisner 11-12-90
 GLEN D. MEISNER L.S. NO 8165 DATE

DRAWING	▲ GOVERNMENT CORNER ○ 5/8" IRON PIN SET --- CENTERLINE - - - EXISTING FENCE LINE - - - R.O.W. LINE	SHEET TITLE <h3 style="text-align: center;">U.S. PUBLIC LAND SURVEY RECORD</h3> PROJECT TITLE	HALL AND HALL ENGINEERS, INC. 226 29TH STREET DRIVE S.E. CEDAR RAPIDS, IOWA 52403 319-362-9548
	DWG NO XIC VAD DATE SCALE	F NO P NO PROJ	