

FEEBOOK: 2010 0382 2/16/2010 10:20 AM
 REC FEES: \$9.00
 PAGES: 1

Marie Krutzfield, Recorder
 Jones County, Iowa

TeKIPPE ENGINEERING, P.C., 1919 210th Street, P.O. Box 357, Manchester, Iowa 52057 Phone (563) 927-2060

UNITED STATES PUBLIC LAND SURVEY CORNER CERTIFICATE

OF

Land Survey Monuments situated in Section 20, Township 85 North, Range 3 West of the Fifth Principal Meridian, Jones County, Iowa.

Previously recorded in None in County Recorder's Office.
 (book, page, document number, etc.)

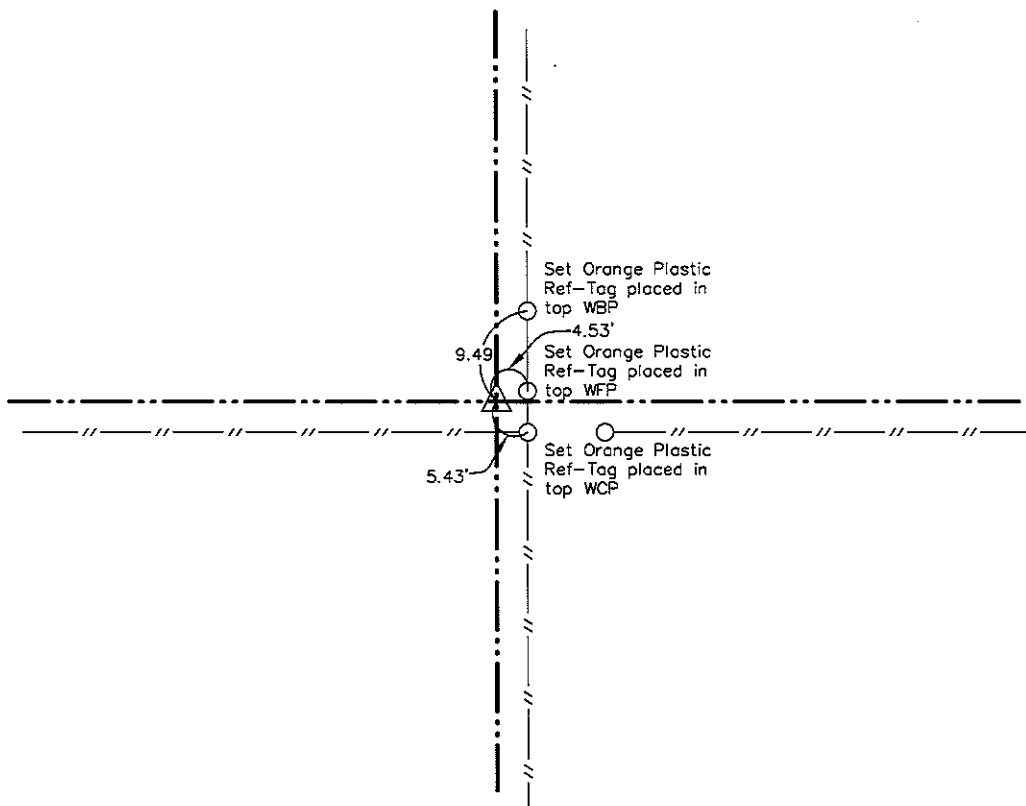
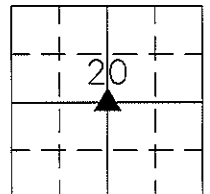
(Show reason for preparing this certificate, the evidence and detailed procedures used in establishing the corner positions and monumentation found or placed.)

Monument Description and Remarks: Center of Section of Section 20-85-3, Searched at location of Wood Corner Post for a 5/8"Ø Rebar set by Harold E. Dillon on May 18, 1989, but no monument found during time of survey. Set 1/2"Ø Rebar with 2"Ø Aluminum Cap at the Mathematical break down of the Section.


PLAN VIEW

Project Number 102006.LS
 Field Book: Jones Co. Monticello No.1, Pages 26-27

Show a minimum of three reference ties to durable physical objects, relevant monuments and physical conditions that will enable recovery of the corner.



CTR OF SECTION Corner of Sec. 20-T85N-R3W
 Set 1/2" Rebar w/ Aluminum Cap LS No.



I hereby certify that this land surveying document was prepared and the related survey work was performed by me or under my direct personal supervision and that I am a duly licensed Land Surveyor under the laws of the State of Iowa.

Lyle G. TeKippe 2-11-10
 Lyle G. TeKippe Date

License Number 7060
 My license renewal date is December 31, 2010.
 Sheets covered by this seal: Individual

List Corners to be Indexed

Corners	Section	Twp.	Range
CTR OF SECTION	20	85N	3W