

FEEBOOK: 2007 0376

REC FEES: \$7.00 2/2/2007 10:02 AM

PAGES: 1

Marie Krutzfield, Recorder  
Jones County, Iowa

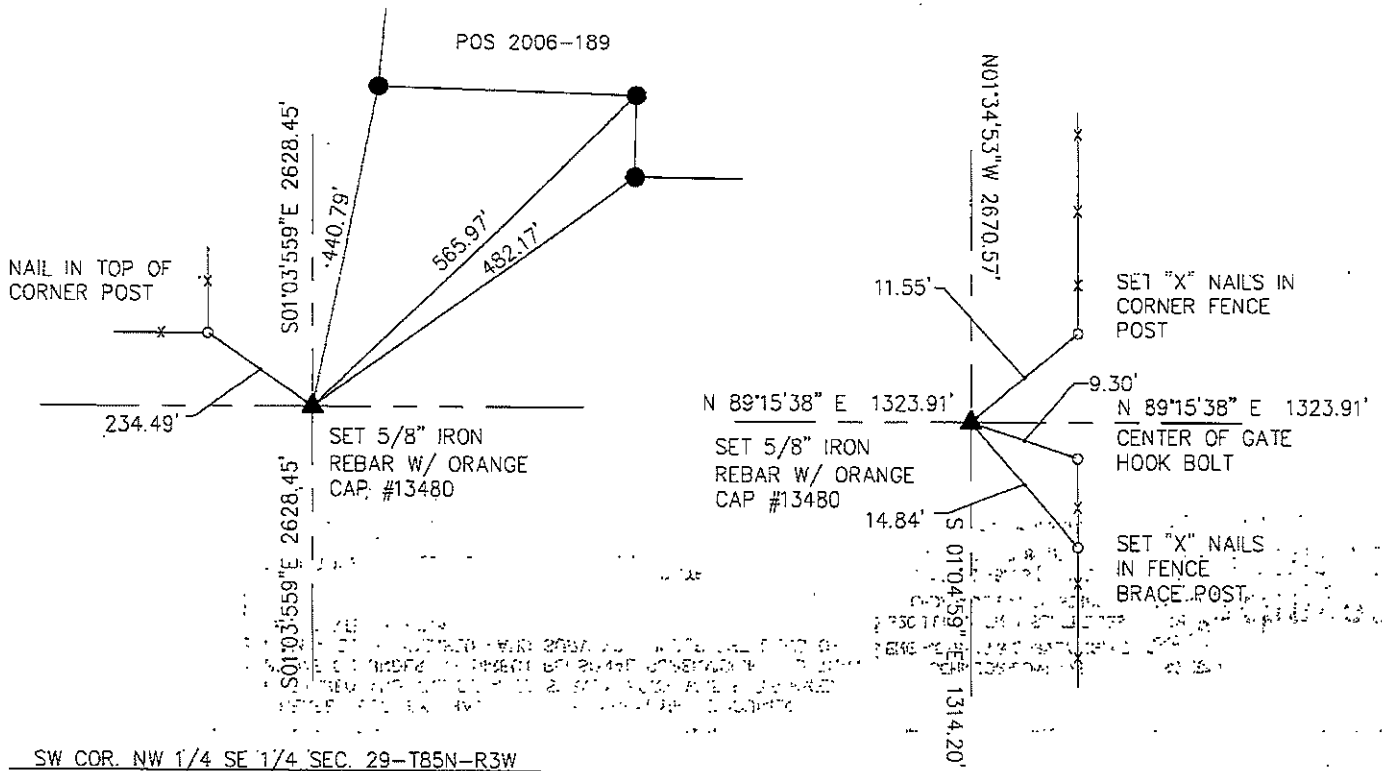
PREPARED BY: LEO P. BONIFAZI SCHNOOR-BONIFAZI ENGINEERING & SURVEYING, LC 320, 11TH AVE SE, STE 123 CEDAR RAPIDS, IA 52401 319-298-8888

UNITED STATES PUBLIC LAND SURVEY CORNER CERTIFICATE

Land Survey Monuments Situated in Section 29, Township 85 North, Range 3W of the Fifth Principal Meridian, JONES County, Iowa. Reason for filing SET NEW CORNERS NO CERTIFICATE ON FILE

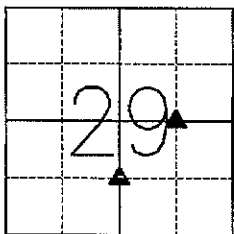
NE COR NW1/4 SE1/4 SET 5/8" X 30" REBAR W/ ORANGE PLS CAP NO. 13480 AT THE MID SPLIT BETWEEN CENTER OF SECTION AND E 1/4 CORNER

SW COR NW1/4 SE1/4 SET 5/8" X 30" REBAR W/ ORANGE PLS CAP NO. 13480 AT THE MID SPLIT BETWEEN CENTER OF SECTION AND S 1/4 CORNER



SW COR. NW 1/4 SE 1/4 SEC. 29-T85N-R3W

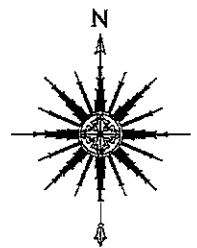
NE COR. NW 1/4 SE 1/4 SEC. 29-T85N-R3W



CORNERS TO BE INDEXED

SW COR. NW 1/4 SE 1/4 SEC. 29-T85N-R3W


NE COR. NW 1/4 SE 1/4 SEC. 29-T85N-R3W



DRAWN: JED S.

NOT TO SCALE

DATE: 12/30/2006



I HEREBY CERTIFY THAT THIS LAND SURVEYING DOCUMENT WAS PREPARED AND THE RELATED SURVEY WORK WAS PERFORMED BY ME OR UNDER MY DIRECT PERSONAL SUPERVISION AND THAT I AM A DULY LICENSED LAND SURVEYOR UNDER THE LAWS OF THE STATE OF IOWA

SIGNATURE: *[Signature]* DATE: 1/30/07  
LEO P. BONIFAZI  
LICENSE NO. 13480  
SHEETS COVERED BY THIS SEAL: This Sheet only.

MY LICENSE RENEWAL DATE IS DECEMBER 31, 2007

SCHNOOR-BONIFAZI  
ENGINEERING & SURVEYING, LC  
320 11TH AVENUE SE, STE. 123  
CEDAR RAPIDS, IA 52401  
(319) 298-8888 (PHONE)  
(319) 298-8889 (FAX)  
s-b-engineering.com

