

FEEBOOK: 2008 0422

REC FEES: \$7.00

2/13/2008 9:55 AM

PAGES: 1

Marie Krutzfield, Recorder
Jones County, Iowa

PREPARED BY: LEO P. BONIFAZI SCHNOOR-BONIFAZI ENGINEERING & SURVEYING, LC 320, 11TH AVE SE, STE 123 CEDAR RAPIDS, IA 52401 319-298-8888

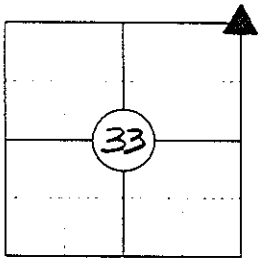
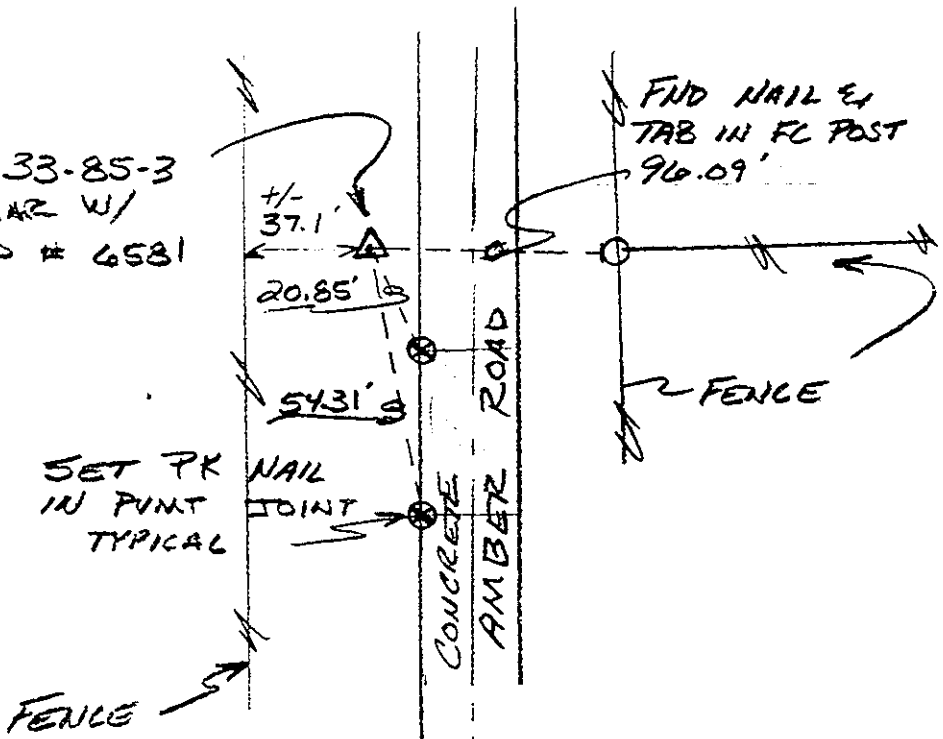
UNITED STATES PUBLIC LAND SURVEY CORNER CERTIFICATE

Land Survey Monuments Situated in Section 33, Township 85 North, Range 3 W of the Fifth Principal Meridian, JONES County, Iowa.

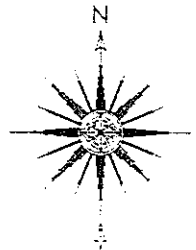
Reason for filing: a. No certificate of record found. b. Monument or ties found differ from record. c. Replaced section corner.

NE CORNER SECTION 33-85-3 W FOUND REBAR W/
YELLOW CAP # 6581 PER LOCATION OF PLAT OF
SURVEY 95-97 & 99-126. SOME TIES WERE
MISSING.

NE COR 33-85-3
Found REBAR W/
YELLOW CAP # 6581




CORNERS TO BE INDEXED



NE COR 33-85-3

JOB: 06105
DRAWN: LPB
NOT TO SCALE
DATE: 1-31-08



I HEREBY CERTIFY THAT THIS LAND SURVEYING DOCUMENT WAS PREPARED AND THE RELATED SURVEY WORK WAS PERFORMED BY ME OR UNDER MY DIRECT PERSONAL SUPERVISION AND THAT I AM A DULY LICENSED LAND SURVEYOR UNDER THE LAWS OF THE STATE OF IOWA.

SIGNATURE: *[Signature]* DATE: 2-1-08
 LEO P. BONIFAZI
 LICENSE NO. 13480
 SHEETS COVERED BY THIS SEAL: *This Sheet only*

MY LICENSE RENEWAL DATE IS DECEMBER 31, 2009

SCHNOOR-BONIFAZI
 ENGINEERING & SURVEYING, LC
 320 11TH AVENUE SE, STE. 123
 CEDAR RAPIDS, IA 52401
 (319) 298-8888 (PHONE)
 (319) 298-8889 (FAX)
 s-b-engineering.com

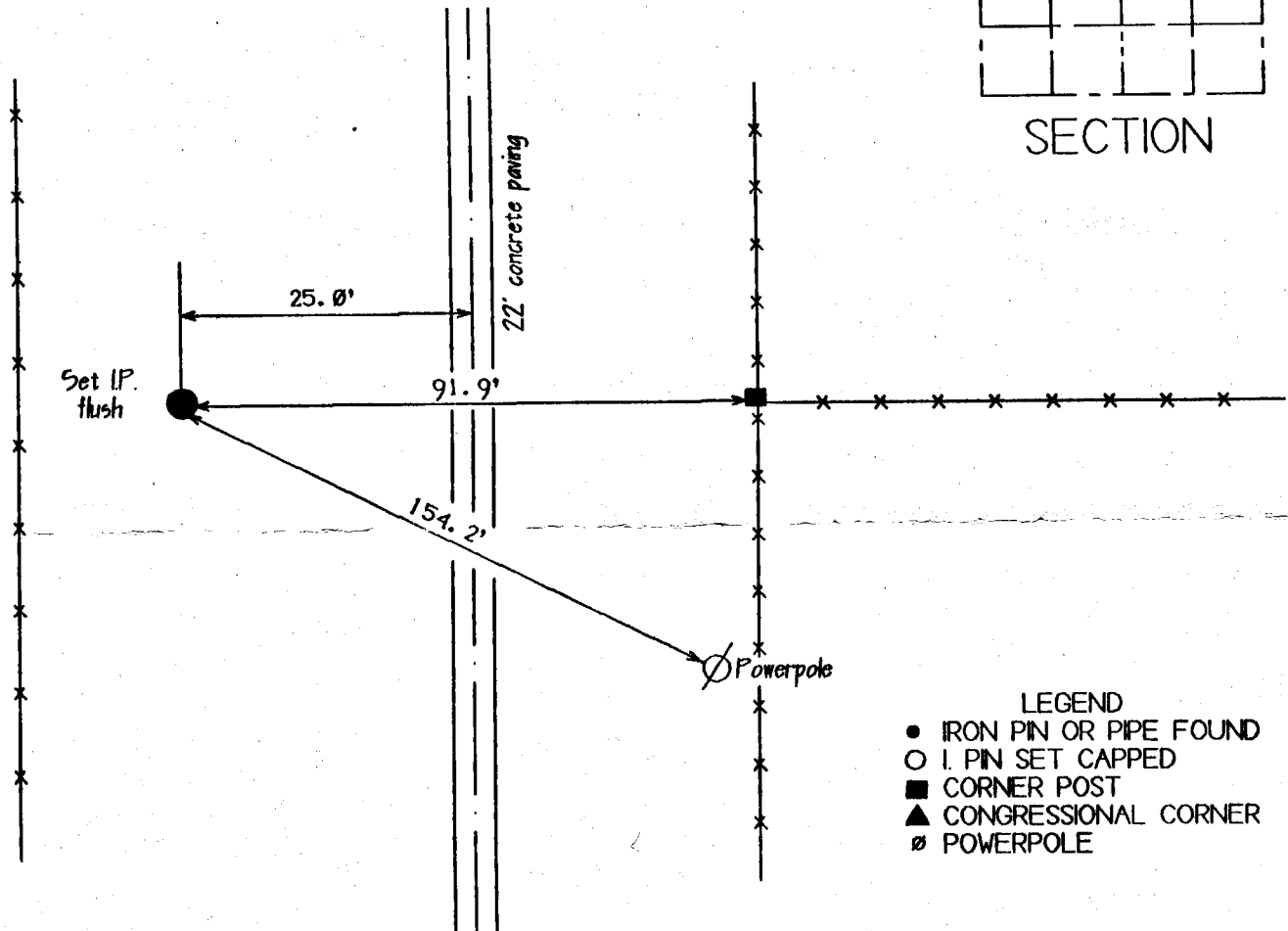
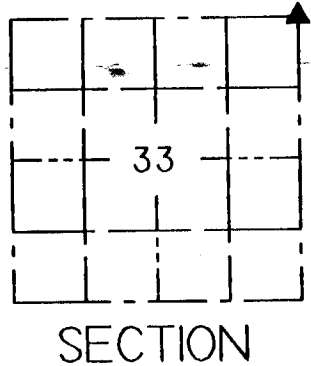


United States Public Land Survey Corner Certificate

Land survey corner in Section 33 Township 85 North,
 Range 3 West of the 5th Principal Meridian, Jones
 County, Iowa



NO SCALE



- LEGEND
- IRON PIN OR PIPE FOUND
 - I. PIN SET CAPPED
 - CORNER POST
 - ▲ CONGRESSIONAL CORNER
 - ⊘ POWERPOLE

NE Cor
 Section 33-85-3
 Set 5/8" Iron rod flush


Re-established by proportionate measure from available corners.

ON land

Certification

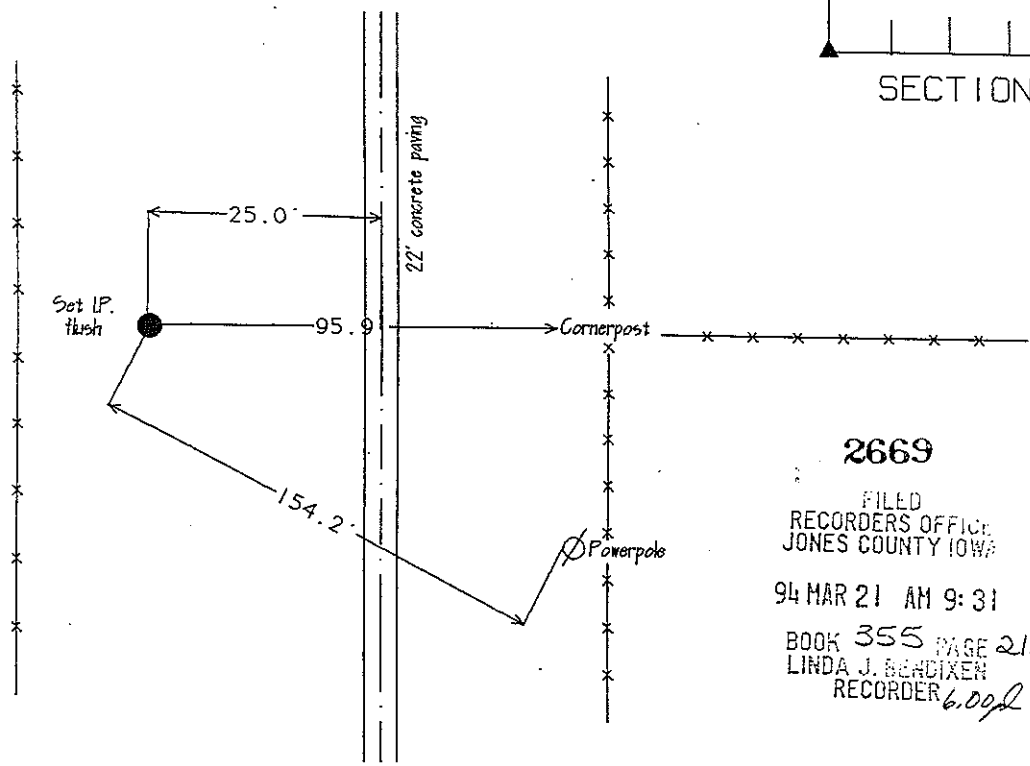
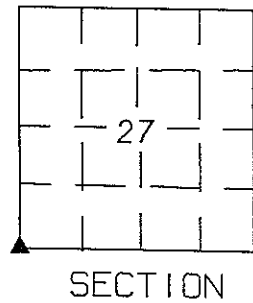
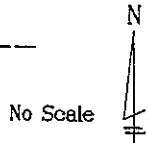
I hereby certify that this plat and survey was made by me or under my direct supervision and that I am a duly Registered Land Surveyor under the laws of the State of Iowa.

Harold E. Dillon 8/6/96
 Harold E. Dillon Reg.#6581 date
 My certification expires 12/31/96



United States Public Land Survey Corner Certificate

Land survey corner in Section 27 Township 85
North, Range 3 West of the 5th Principal Meridian
Jones County, Iowa.



2669
FILED
RECORDERS OFFICE
JONES COUNTY IOWA
94 MAR 21 AM 9:31
BOOK 355 PAGE 218
LINDA J. BENDIXEN
RECORDER *l.ogel*

SW Cor
Section 27-85-3
Set 5/8" Iron rod flush

Re-established by proportionate measure from available corners.

Certification

I hereby certify that this plat and survey was made by me or under my direct supervision and that I am a duly Registered Land Surveyor under the laws of the State of Iowa.

Harold E. Dillon 3/16/94
Harold E. Dillon Reg.#6581 date

