

PREPARED BY

STEPHEN MICHAEL BRAIN, BRAIN ENGINEERING, INC., 1540 MIDLAND COURT NE, CEDAR RAPIDS, IOWA PH. (319) 294-9424

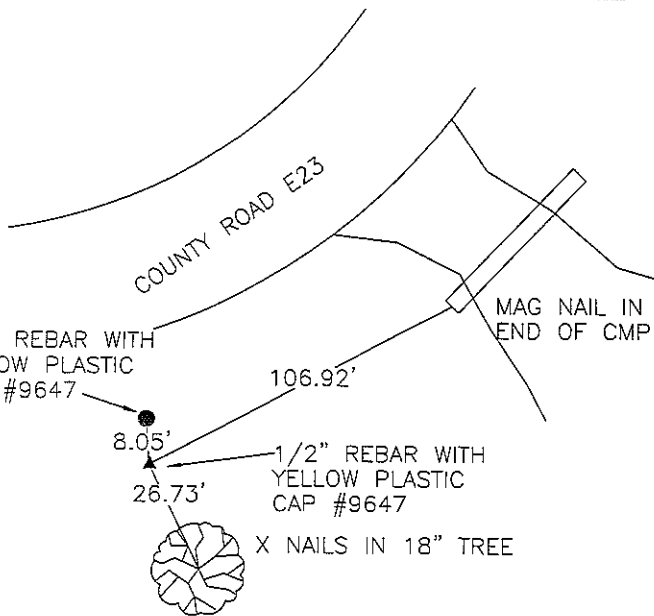
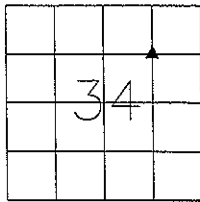
# UNITED STATES PUBLIC LAND SURVEY CORNER CERTIFICATE

LAND SURVEY MONUMENTS SITUATED IN SECTION 34, TOWNSHIP 85 NORTH  
RANGE 3 WEST OF THE 5TH P.M., JONES COUNTY, IOWA.

NO SCALE



SW CORNER NE 1/4 NE 1/4



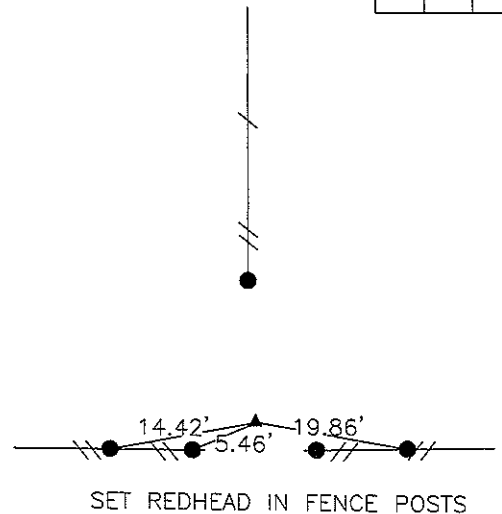
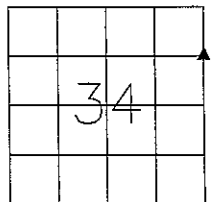
**MONUMENT DESCRIPTION AND HOW ESTABLISHED:**

FOUND 1/2" REBAR WITH YELLOW PLASTIC CAP #9647 AS NOTED ON PLAT RECORDED IN BOOK K, PAGE 127, JONES COUNTY RECORDER'S OFFICE.

NO SCALE




SE CORNER NE 1/4 NE 1/4



PREVIOUSLY RECORDED IN BOOK 360 PAGE 285

**MONUMENT DESCRIPTION AND HOW ESTABLISHED:**

FOUND 1/2" REBAR WITH YELLOW PLASTIC CAP #9647 AS NOTED ON PLAT RECORDED IN BOOK K, PAGE 127, JONES COUNTY RECORDER'S OFFICE.



I hereby certify that this land surveying document and the related survey work was performed by me or under my direct personal supervision and that I am a duly licensed Land Surveyor under the laws of the State of Iowa.

Signed *[Signature]* Date 5/16/11

Stephen Michael Brain, L.S.  
My License Renewal Date Is December 31, 2012  
License Number 9647  
Pages or sheets covered by this seal: 1/1

- A.THERE IS NO CERTIFICATE FOR THE CORNER ON FILE WITH THE RECORDER OF THE COUNTY IN WHICH THE CORNER IS LOCATED
- B.THE SURVEYOR IN RESPONSIBLE CHARGE OF THE LAND SURVEYING ACCEPTS A CORNER POSITION WHICH DIFFERS FROM THAT SHOWN IN THE PUBLIC RECORDS OF THE COUNTY IN WHICH THE CORNER IS LOCATED.
- C.THE CORNER MONUMENT IS REPLACED OR MODIFIED IN ANY WAY.
- D.THE REFERENCE TIES REFERRED TO IN AN EXISTING PUBLIC RECORD ARE NOT CORRECT.

**CORNERS TO BE INDEXED**

CORNER	SECTION	TOWNSHIP	RANGE
SE CORNER	34	T85N	R3 W
NE 1/4 NE 1/4	34	T85N	R3 W
SW CORNER	34	T85N	R3 W
NE 1/4 NE 1/4	34	T85N	R3 W

**BRAIN ENGINEERING, INC.**

1540 MIDLAND COURT NE  
CEDAR RAPIDS, IOWA 52402  
(319) 294-9424

438211-10