

COPY

Jones County Marie Krutzfield Recorder  
Fee Book 2011 1890  
07/27/2011 @11:14AM # Pages 1  
ZSC SEC COR CERT  
Total Fees: \$7.00

PREPARED BY  
STEPHEN MICHAEL BRAIN, BRAIN ENGINEERING, INC., 1540 MIDLAND COURT NE, CEDAR RAPIDS, IOWA PH. (319) 294-9424

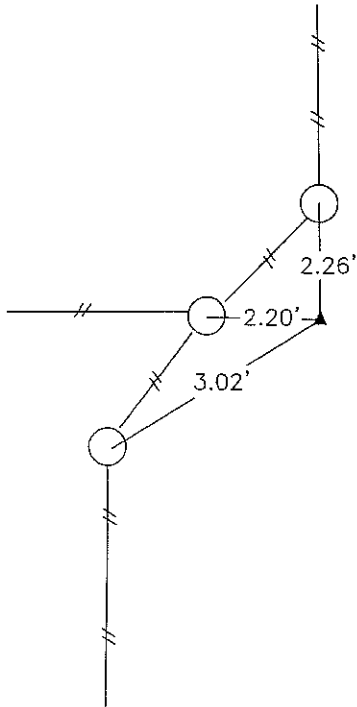
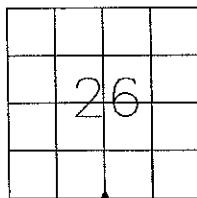
# UNITED STATES PUBLIC LAND SURVEY CORNER CERTIFICATE

LAND SURVEY MONUMENTS SITUATED IN SECTION 26, TOWNSHIP 85 NORTH  
RANGE 3 WEST OF THE 5TH P.M., JONES COUNTY, IOWA.

NO SCALE



SOUTH 1/4 CORNER




ALL TIES  
SET 'X' NAIL  
ON FENCE POST

PREVIOUSLY RECORDED IN BOOK \_\_\_\_\_ PAGE \_\_\_\_\_

MONUMENT DESCRIPTION AND HOW ESTABLISHED \_\_\_\_\_

SET 1/2" REBAR WITH YELLOW PLASTIC CAP #9647 IN LINE  
WITH FENCE TO NORTH AND WEST AFTER SEARCHING WITH  
SHOVEL AND PROBE AND FINDING NOTHING

NO SCALE



PREVIOUSLY RECORDED IN BOOK \_\_\_\_\_ PAGE \_\_\_\_\_

MONUMENT DESCRIPTION AND HOW ESTABLISHED \_\_\_\_\_



I hereby certify that this land surveying document  
and the related survey work was performed by me  
or under my direct personal supervision and that  
I am a duly licensed Land Surveyor under the laws  
of the State of Iowa.  
Signed \_\_\_\_\_ Date 7/26/11  
Stephen Michael Brain, L.S.  
My License Renewal Date is December 31, 2012  
License Number 9647  
Pages or sheets covered by this seal: 1/1

- A.THERE IS NO CERTIFICATE FOR THE CORNER ON FILE WITH THE RECORDER OF THE COUNTY IN WHICH THE CORNER IS LOCATED
- B.THE SURVEYOR IN RESPONSIBLE CHARGE OF THE LAND SURVEYING ACCEPTS A CORNER POSITION WHICH DIFFERS FROM THAT SHOWN IN THE PUBLIC RECORDS OF THE COUNTY IN WHICH THE CORNER IS LOCATED.
- C.THE CORNER MONUMENT IS REPLACED OR MODIFIED IN ANY WAY.
- D.THE REFERENCE TIES REFERRED TO IN AN EXISTING PUBLIC RECORD ARE NOT CORRECT.

CORNERS TO BE INDEXED

CORNER	SECTION	TOWNSHIP	RANGE
1/4 CORNER	26	T85N	R3 W

**BRAIN ENGINEERING, INC.**

1540 MIDLAND COURT NE  
CEDAR RAPIDS, IOWA 52402  
(319) 294-9424

411811-10  
MAB 7/26/11