

Instrument #: 2020-1424
 05/19/2020 03:56:10 PM Total Pages: 1
 ZSC SECTION CORNER CERTIFICATE
 Recording Fee: \$7.00 Transfer Tax: \$0
 Sheri L. Jones, Recorder, Jones County Iowa



Prepared by Wm. Burger LandSurveyor 510 3rd Street West Court, Worthington, Iowa 52078 Phone 563 - 855 2028

UNITED STATES PUBLIC LAND SURVEY CORNER CERTIFICATE

Land Survey Monuments situated in Section 20, Township 84N, Range 1W, of the Fifth Principal Meridian, Jones County, Iowa. Previously recorded in N/A in the Office of the County Recorder

Monument Description and Remarks: (No Corner Certificates found at the County Recorder's Office)

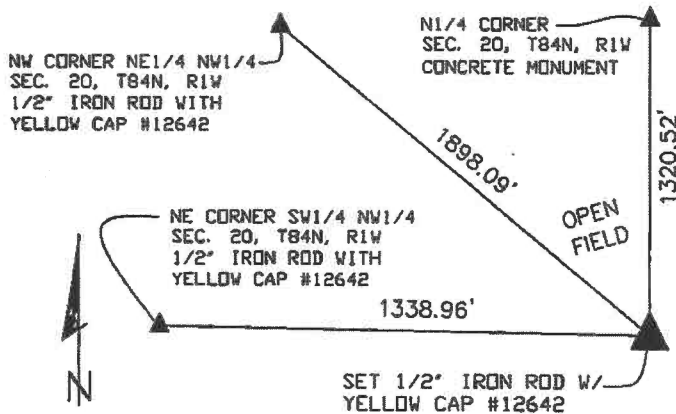
SE CORNER NE1/4 NW1/4 - SET 1/2" IRON ROD WITH YELLOW CAP #12642 - SET ON LINE AND MIDWAY BETWEEN THE CENTER OF SECTION AND THE N1/4 CORNER

SE CORNER NW1/4 SW1/4 - SET 1/2" IRON ROD WITH YELLOW CAP #12642 - RUN STRAIGHT LINES FROM OPPOSITE 1/4 1/4 CORNERS AND SET AT THE POINT OF INTERSECTION THE NW CORNER AND THE W1/4 CORNER

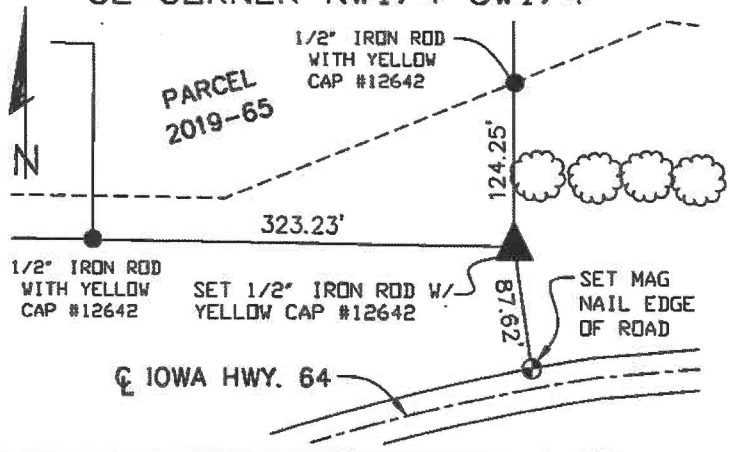
SW CORNER NW1/4 SW1/4 - SET 1/2" IRON ROD WITH YELLOW CAP #12642 - SET ON LINE AND MIDWAY BETWEEN THE SW CORNER AND THE W1/4 CORNER

PLAN VIEW

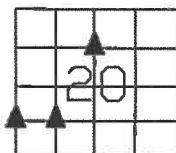
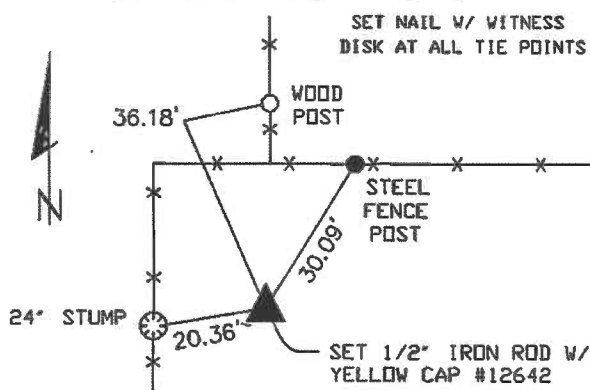
SE CORNER NE1/4 NW1/4



SE CORNER NW1/4 SW1/4




SW CORNER NW1/4 SW1/4



SEC. 20 TWP. 84N RANGE 1W

CORNERS TO BE INDEXED

SE CORNER NE1/4 NW1/4	20	84N	1W
SE CORNER NW1/4 SW1/4	20	84N	1W
SW CORNER NW1/4 SW1/4	20	84N	1W



I hereby certify that this land surveying document was prepared and related survey work was performed by me or under my direct personal supervision and that I am a duly licensed Land Surveyor under the laws of the State of Iowa.

William H. Burger 5/19/2020
 William H. Burger Date

License number 12642

My license renewal date is December 31, 2020

Pages or Sheets covered by this seal: Sheet 1 of 1