SECTION CORNER CERTIFICATE

OF

LAND SURVEY MONUMENTS SITUATED IN SECTION 26, TOWNSHIP 84 NORTH, RANGE 1 WEST, OF THE FIFTH PRINCIPAL MERIDIAN, JONES, COUNTY, IOWA.

PREVIOUSLY RECORDED IN BOOK _____ AT PAGE _____.

FOR RECORDER'S USE

REASON FOR PREPARING CERTIFICATE:

- ☒ A) THERE IS NO CERTIFICATE FOR THE CORNER ON FILE WITH THE RECORDER OF THE COUNTY IN WHICH THE CORNER IS LOCATED.
- ☐ B) CORNER POSITION DIFFERS FROM THAT SHOWN IN THE PUBLIC RECORDS OF THE COUNTY IN WHICH THE CORNER IS LOCATED.
- ☐ C) THE CORNER MONUMENT HAS BEEN REPLACED OR MODIFIED.
- ☐ D) THE REFERENCE TIES REFERRED TO IN AN EXISTING PUBLIC RECORD ARE INCORRECT.

MONUMENT DESCRIPTION AND REMARKS :

E 1/4 CORNER SECTION 26-T84N-R1W FOUND 5/8" ø REBAR WITH L.S. CAP NO. 10135 2" ABOVE GROUND IN EAST R.O.W. DITCH

NE CORNER - SE 1/4 - SE 1/4 SECTION 26-T84N-R1W FOUND 5/8" ø REBAR WITH L.S. CAP NO. 10135 FLUSH WITH GROUND 3' EAST OF EAST EDGE OF COUNTY ROAD

RECOVERY TIE DRAWING

E 1/4 COR. 26-84-1

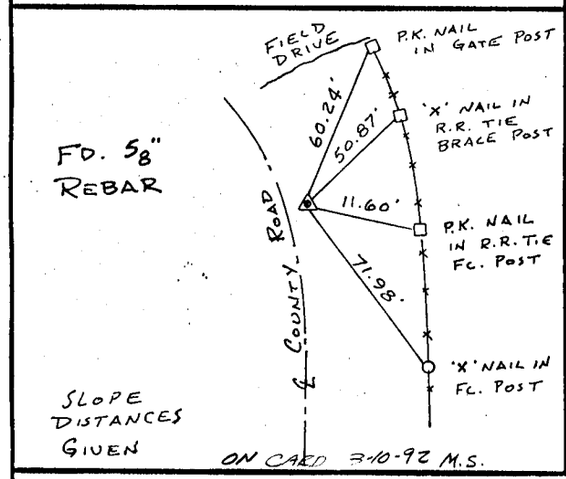

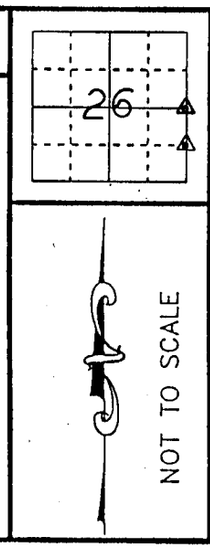

N.E. COR. SE 1/4 - SE 1/4 26-84-1

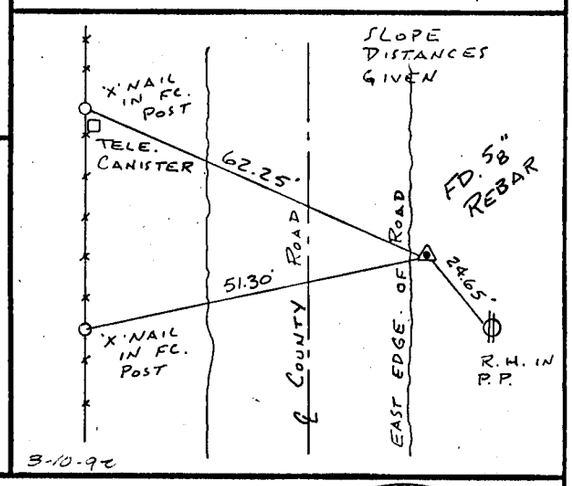

I, DANIEL J. JOHNSON, CERTIFY THAT THE CORNER LOCATION(S) SHOWN ON THIS RECORD WERE DETERMINED BY ME OR UNDER MY DIRECTION AND CONTROL AND THAT THIS U.S. PUBLIC LAND SURVEY MONUMENT RECORD IS CORRECT AND COMPLETE TO THE BEST OF MY KNOWLEDGE AND BELIEF.

Daniel J. Johnson 3-2-92

DANIEL J. JOHNSON L.S. NO. 11954 DATE

LAND SURVEYOR Daniel J Johnson 11954 IOWA

LEGEND
- GOVERNMENT CORNER
- 5/8" TIE PIN SET
- CENTERLINE
- EXISTING FENCE LINE
- R.O.W. LINE

SHEET TITLE: U.S. PUBLIC LAND SURVEY RECORD

PROJECT TITLE: JONES COUNTY PROJECT # 575

HALL AND HALL ENGINEERS, INC.
226 29TH STREET DRIVE S.E.
CEDAR RAPIDS, IOWA 52403
319-362-9548

DWN	CHK	APP	DATE	SCALE	FNO B	PROJ NO
R.W.B.	D.J.J.		2-14-92	NONE	OT 23	4579